

# Rampion 2 Wind Farm

## Category 2: Plans

### Tree Preservation Order and Hedgerow Plan

**Date: July 2024**

**Revision D**

Document Reference: 2.6

Pursuant to: APFP Regulation 5 (2) (b)

Ecodoc number: 004866004-04



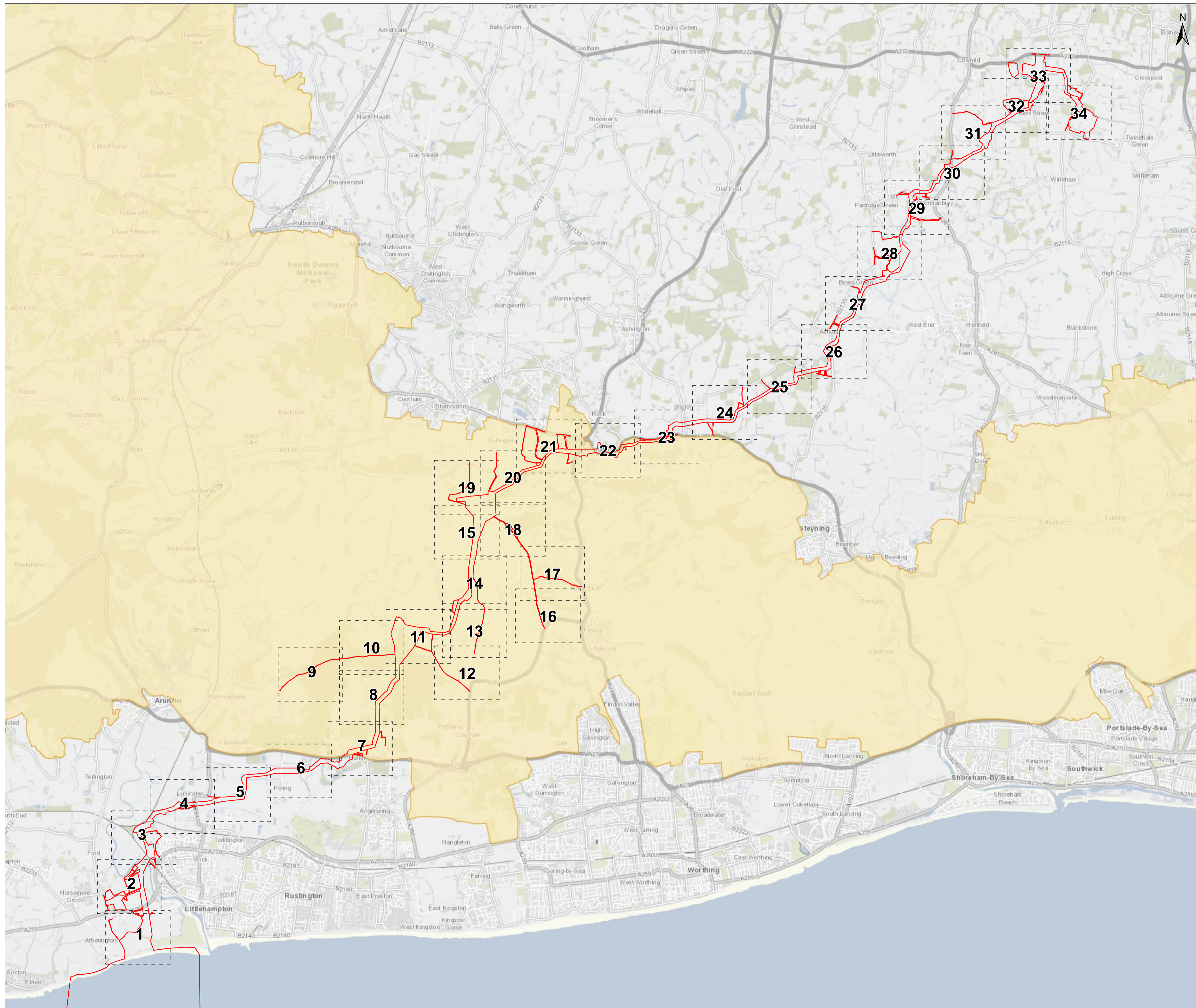
## Document revisions

Revision	Date	Status/reason for issue	Author	Checked by	Approved by
A	08/08/2023	Final for DCO Submission	WSP	RED	RED
B	16/01/2024	Corrections to H13 ( <b>Sheet 02</b> ), H27 ( <b>Sheet 04</b> ) and H456 ( <b>Sheet 34</b> ), amended from hedgerows unaffected to hedgerows which may be removed. H377 ( <b>Sheet 29</b> ) amended to an Important Hedgerow.	WSP	RED	RED
C	03/06/2024	Updated at Deadline 4 following changes to the vegetation retention plan as a result of the construction access update assessment. Removal of hedgerows corrected include: H10 (Sheet 02), H521 (Sheet 5), H549 (Sheets 10 and 11), H167 (Sheet 22), H181 (Sheet 23), H185 (Sheet 22), H197 (Sheet 22), H201a (Sheet 21), H308 (Sheet 28), (H309 (Sheet 28), H380 (Sheets 28 and 29), H505 (Sheet 33), H507 (Sheet 33), H515 (Sheet 33), H612 (Sheet 33), and H613 (Sheet 25). Removal of Important Hedgerows to include: H509 (Sheet 33) and to not include H521 (Sheet 5), H549 (Sheets 10 and 11), H181 (Sheet 23), and H228 (Sheets 24 and 25), H308 (Sheet 28), H507 (Sheet 33), and H515 (Sheet 33).	WSP	RED	RED

---

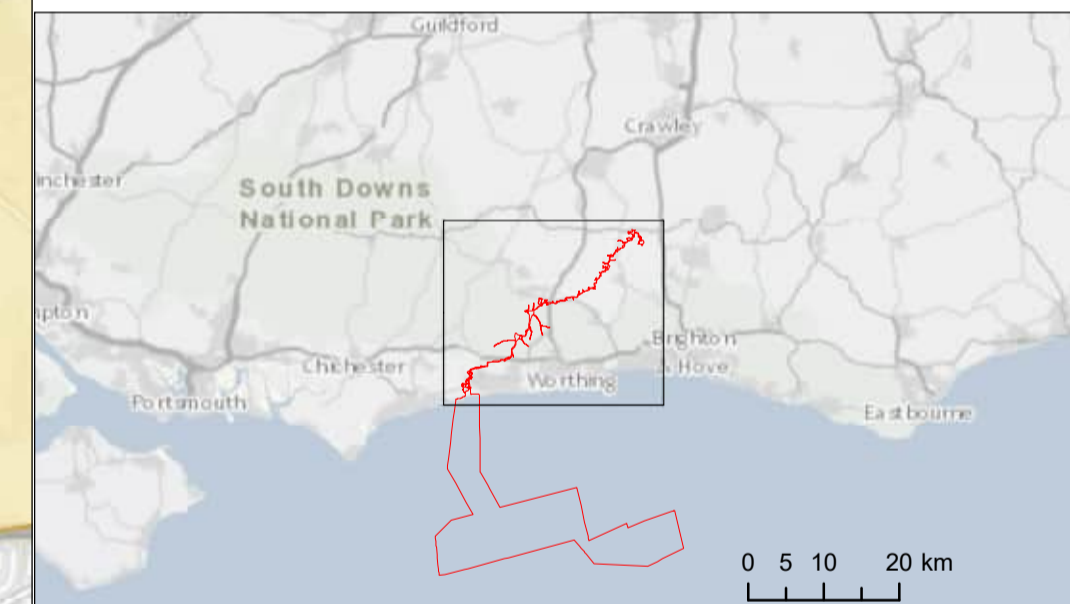
<b>Revision</b>	<b>Date</b>	<b>Status/reason for issue</b>	<b>Author</b>	<b>Checked by</b>	<b>Approved by</b>
<b>D</b>	09/07/2024	H610 (Sheet 33) at Kent Street / A272 junction added for removal following development of junction design.	WSP	RED	RED

---



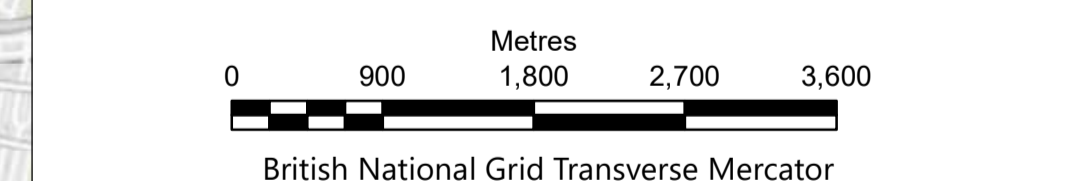
**Key**

- Development Consent Order Limits
- Sheet boundary
- South Downs National Park Authority boundary



Due to scaling, some narrow areas (i.e. existing tracks) within the red line boundary may appear as a single/solid red line on the map.

Scale is 1:45,000 when printed at A1 (native page size)



Rampion Extension Development Limited



**Rampion 2 Offshore Wind Farm**  
**Tree Preservation Order and Hedgerow Plan**  
**Sheet Overview**

APFP Regulations: 5 (2) (l)  
 Application Document Reference: 2.6

System Identifier: 42285-WSPE-EX-ON-FG-OO-3683_Overview	Version: 4.0
--	-----------------

Company:	Drawn By:	Chk/Aprvd:	Drawn Date:	Status:
WSP	HADJE	KIRBA	03/07/2024	FINAL



Map Sheet 2  
Map Sheet 1

**Key**

- Development Consent Order Limits
- Hedgerow
- Hedgerows unaffected by the proposed development
- Hedgerow

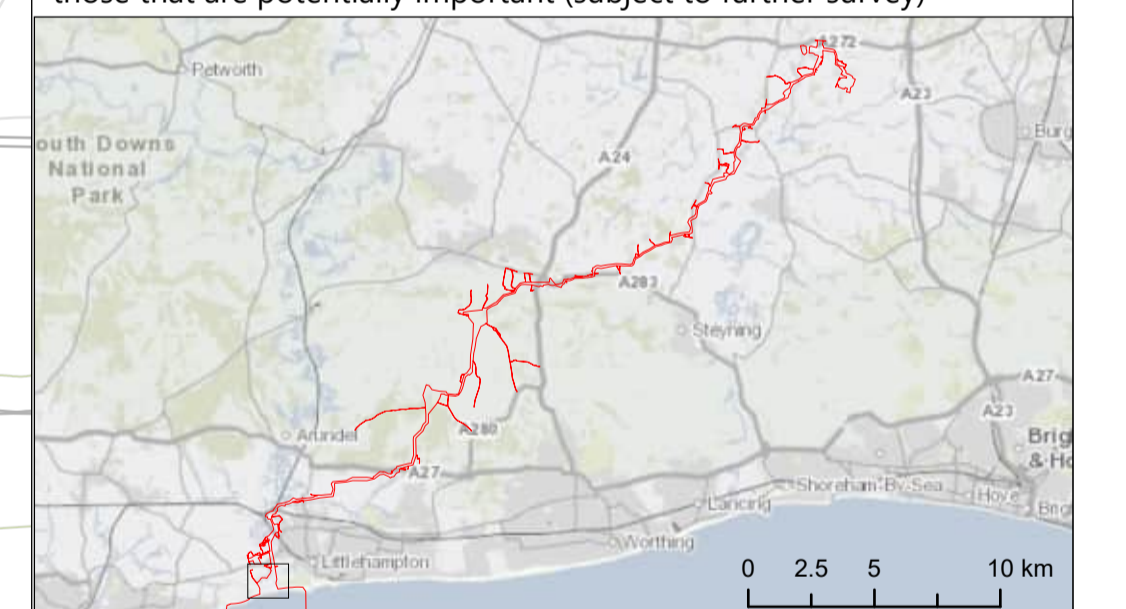
**Hedges present in frame (Hedge ID)**

H5
H1
H4
H9
H2

**NOTES:**  
Hedgerow identifiers are shown at the start and end of each survey as recorded during field survey

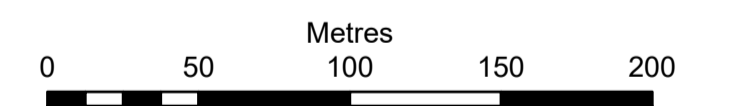
Tree lines and linear belts of scrub are not included within these plans as they do not meet the definition of being a hedgerow

Important hedgerows include those identified as being important and those that are potentially important (subject to further survey)



Due to scaling, some narrow areas (i.e. existing tracks) within the red line boundary may appear as a single/solid red line on the map.

Scale is 1:2,500 when printed at A1 (native page size)



British National Grid Transverse Mercator

Rampion Extension Development Limited



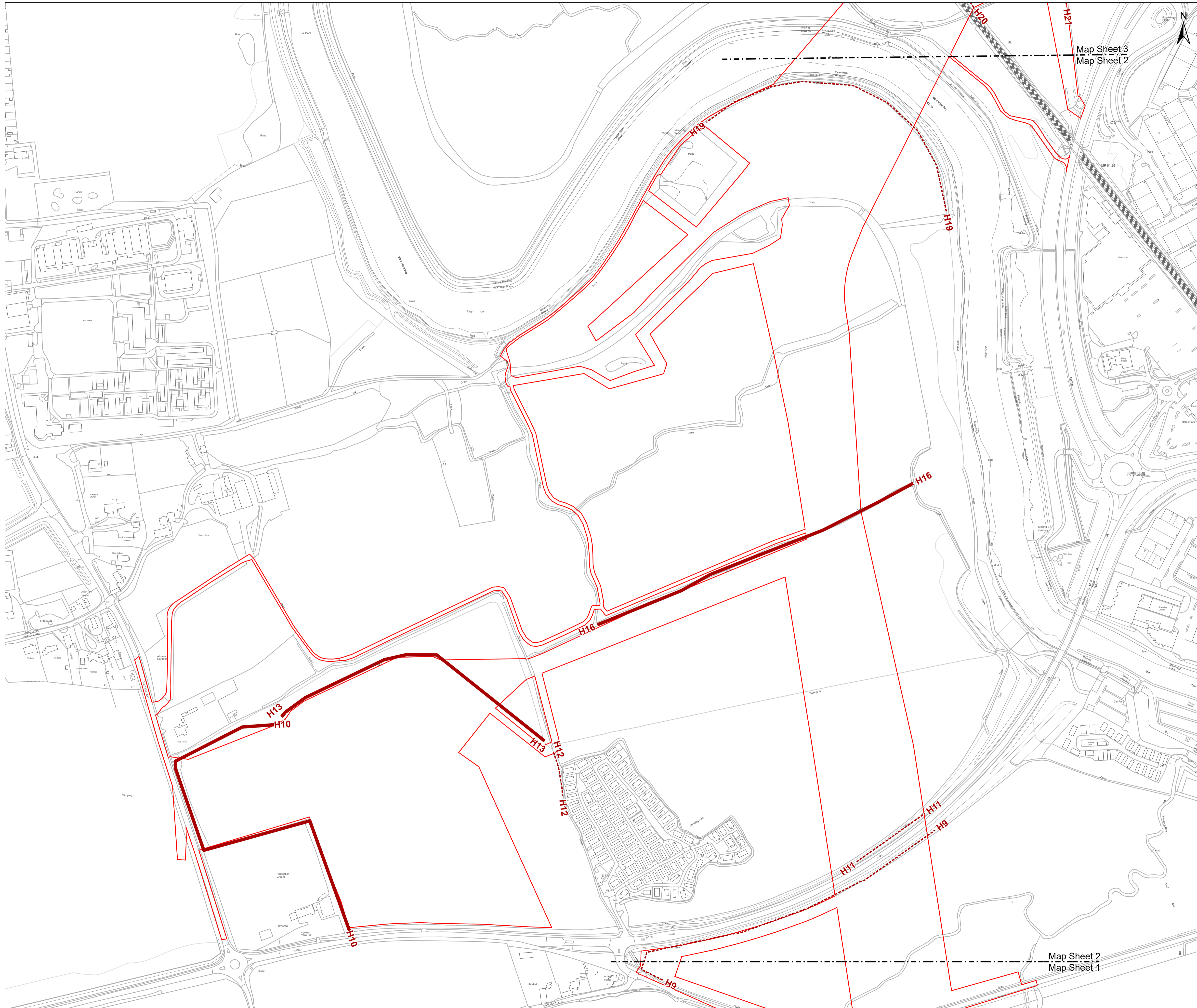
Rampion 2 Offshore Wind Farm

Tree Preservation Order and Hedgerow Plan  
Sheet 01

APFP Regulations: 5 (2) (l)  
Application Document Reference: 2.6

System Identifier: 42285-WSPE-EX-ON-FG-OO-3683_v8	Version: 4.0
--	-----------------

Company: WSP	Drawn By: HADJE	Chk/Aprvd: KIRBA	Drawn Date: 04/07/2024	Status: FINAL
-----------------	--------------------	---------------------	---------------------------	------------------



Map Sheet 3  
Map Sheet 2

Map Sheet 2  
Map Sheet 1

**Key**

- Development Consent Order Limits
- Hedgerow
- Hedgerows unaffected by the proposed development

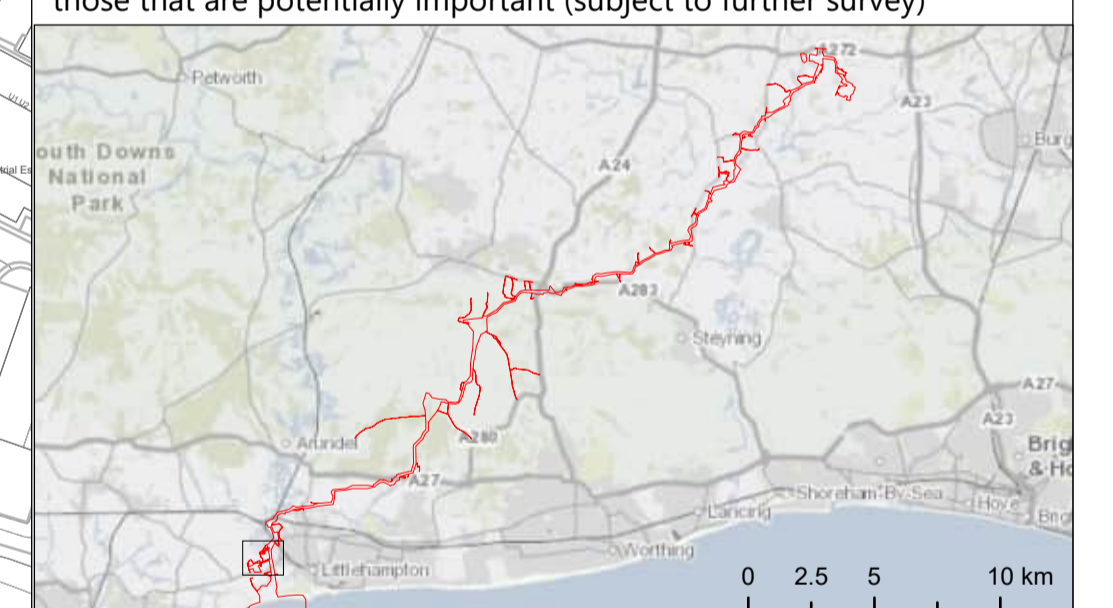
**Hedges present in frame (Hedge ID)**

H13
H9
H11
H10
H16
H19
H12

**NOTES:**  
Hedgerow identifiers are shown at the start and end of each survey as recorded during field survey

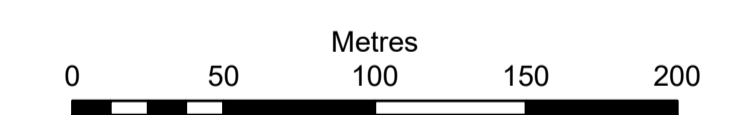
Tree lines and linear belts of scrub are not included within these plans as they do not meet the definition of being a hedgerow

Important hedgerows include those identified as being important and those that are potentially important (subject to further survey)



Due to scaling, some narrow areas (i.e. existing tracks) within the red line boundary may appear as a single/solid red line on the map.

Scale is 1:2,500 when printed at A1 (native page size)



British National Grid Transverse Mercator

Rampion Extension Development Limited

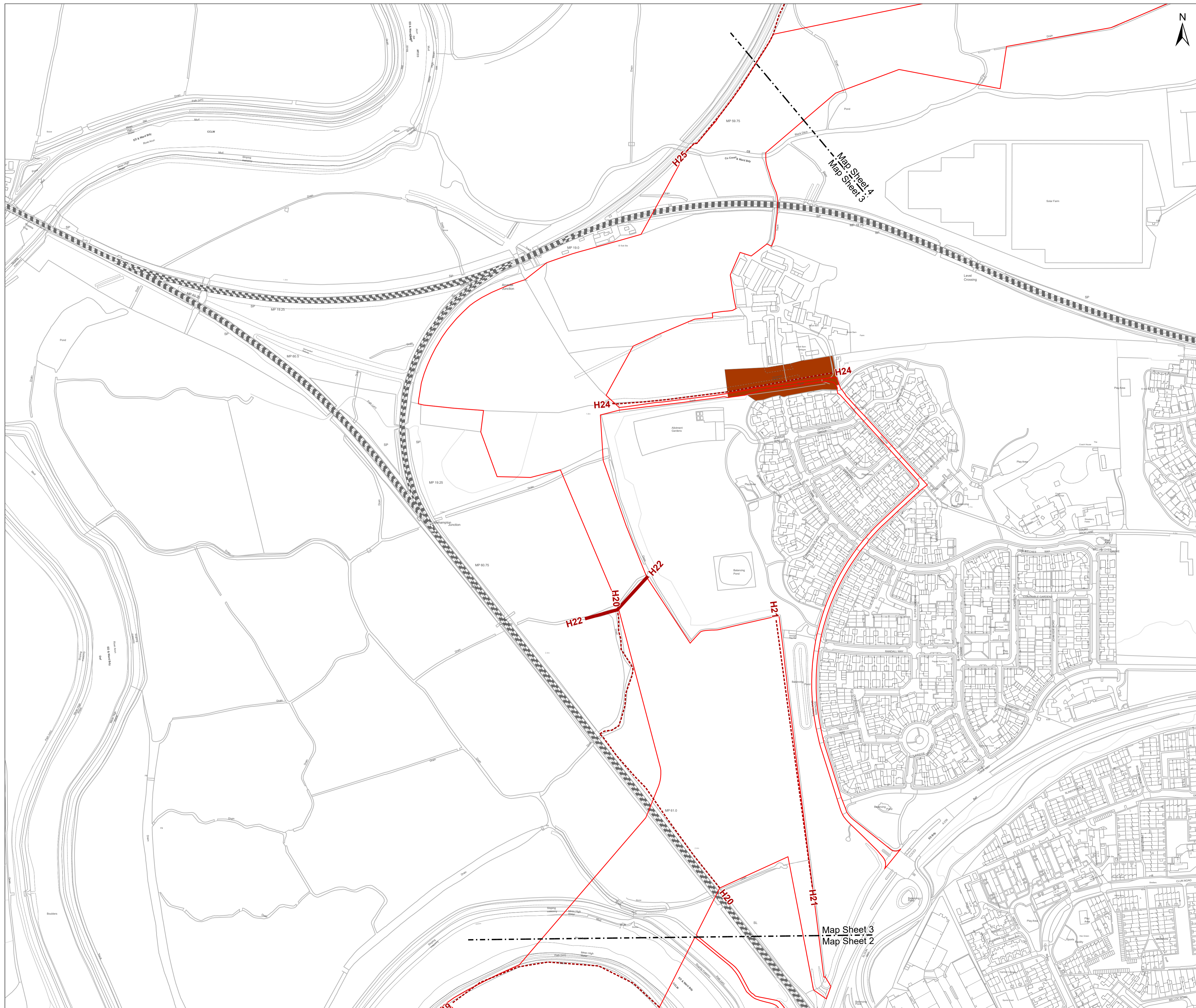


Rampion 2 Offshore Wind Farm  
Tree Preservation Order and Hedgerow Plan  
Sheet 02

APFP Regulations: 5 (2) (l)  
Application Document Reference: 2.6

System Identifier: 42285-WSPE-EX-ON-FG-OO-3683_v8	Version: 4.0
--	-----------------

Company: WSP	Drawn By: HADJE	Chk/Aprvd: KIRBA	Drawn Date: 04/07/2024	Status: FINAL
-----------------	--------------------	---------------------	---------------------------	------------------



OS Open Background: Contains OS data © Crown Copyright and database right 2024  
0100031673

**Key**

- Development Consent Order Limits
- Tree Preservation Order (Arun District Council)
- Hedgerows which may be removed within the Order Limits
- Hedgerow
- Hedgerows unaffected by the proposed development

**Hedges present in frame (Hedge ID)**

H20
H22
H24
H19
H21
H23
H25

**NOTES:**  
Hedgerow identifiers are shown at the start and end of each survey as recorded during field survey

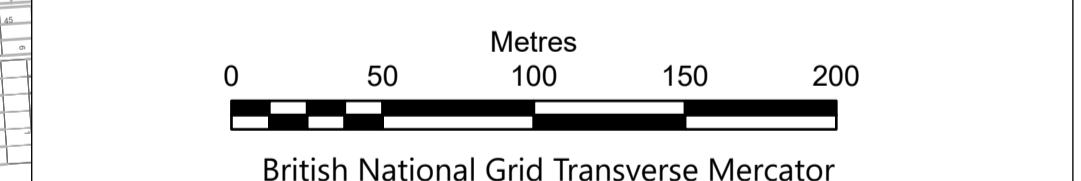
Tree lines and linear belts of scrub are not included within these plans as they do not meet the definition of being a hedgerow

Important hedgerows include those identified as being important and those that are potentially important (subject to further survey)



Due to scaling, some narrow areas (i.e. existing tracks) within the red line boundary may appear as a single/solid red line on the map.

Scale is 1:2,500 when printed at A1 (native page size)



Rampion Extension Development Limited

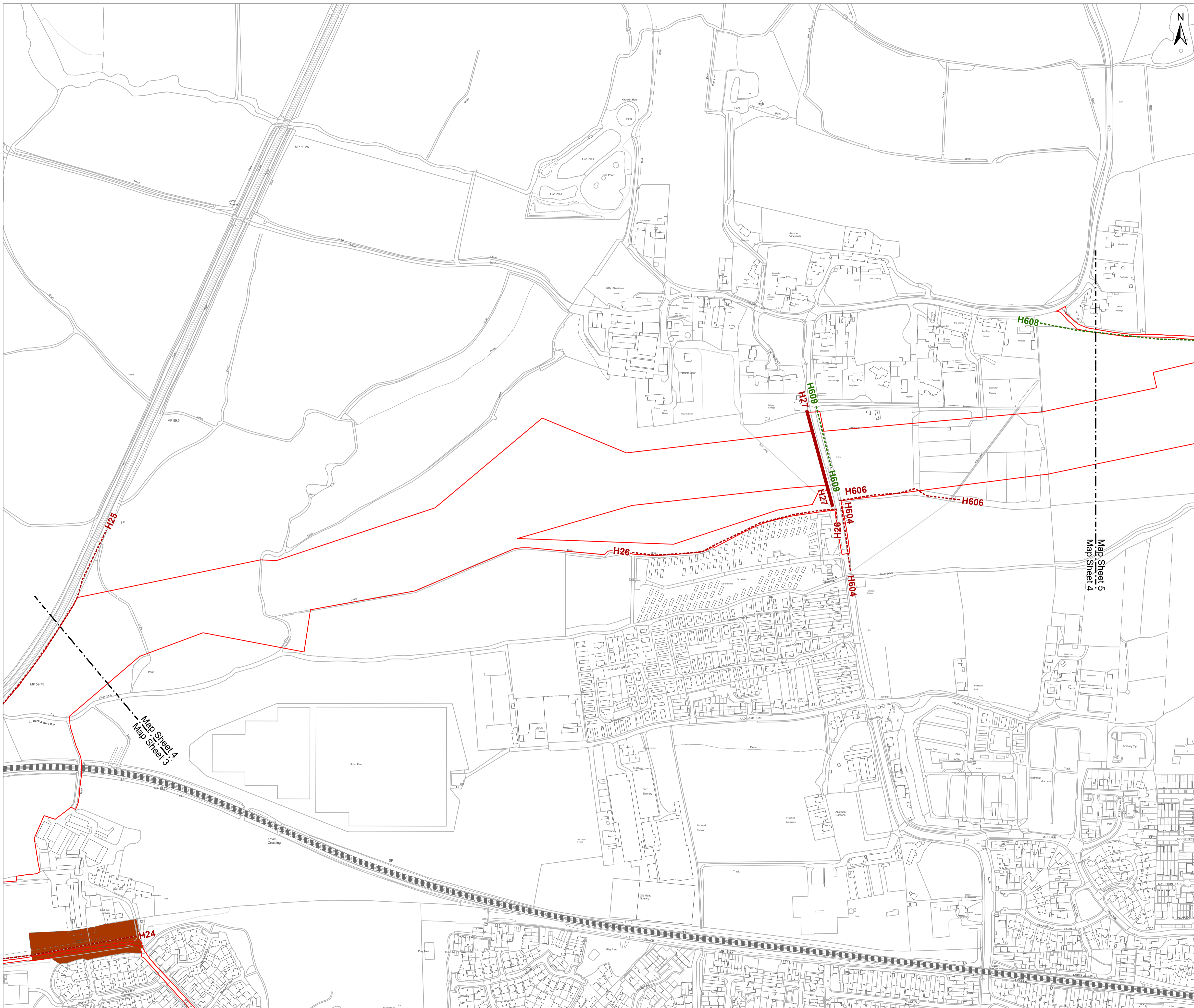


**Rampion 2 Offshore Wind Farm**  
**Tree Preservation Order and Hedgerow Plan**  
**Sheet 03**

APFP Regulations: 5 (2) (l)  
Application Document Reference: 2.6

System Identifier: 42285-WSPE-EX-ON-FG-OO-3683_v8	Version: 4.0
--	-----------------

Company: WSP	Drawn By: HADJE	Chk/Aprvd: KIRBA	Drawn Date: 04/07/2024	Status: FINAL
-----------------	--------------------	---------------------	---------------------------	------------------



OS Open Background: Contains OS data © Crown Copyright and database right 2024 0100031673

- Key**
- Development Consent Order Limits
  - Tree Preservation Order (Arun District Council)
  - Hedgerows which may be removed within the Order Limits
  - Hedgerow
  - Hedgerows unaffected by the proposed development
  - Important
  - Hedgerow

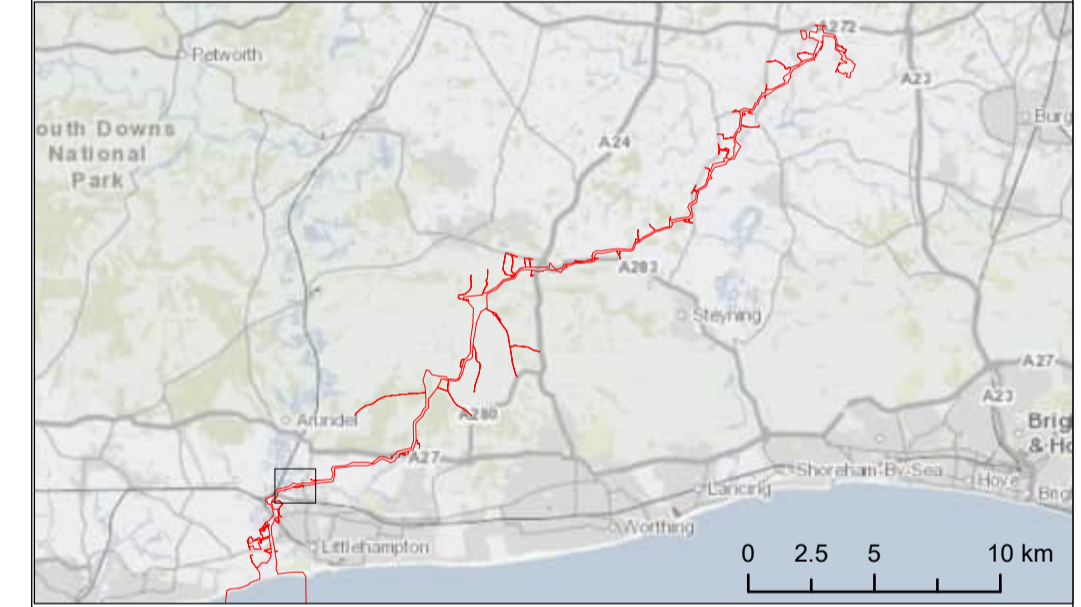
**Hedges present in frame (Hedge ID)**

H26
H24
H25
H27
H604
H606
H608
H609

**NOTES:**  
Hedgerow identifiers are shown at the start and end of each survey as recorded during field survey

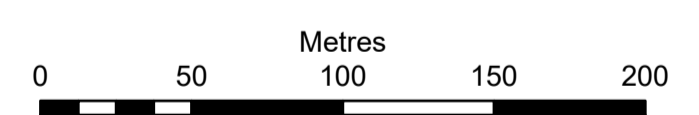
Tree lines and linear belts of scrub are not included within these plans as they do not meet the definition of being a hedgerow

Important hedgerows include those identified as being important and those that are potentially important (subject to further survey)



Due to scaling, some narrow areas (i.e. existing tracks) within the red line boundary may appear as a single/solid red line on the map.

Scale is 1:2,500 when printed at A1 (native page size)



British National Grid Transverse Mercator

Rampion Extension Development Limited



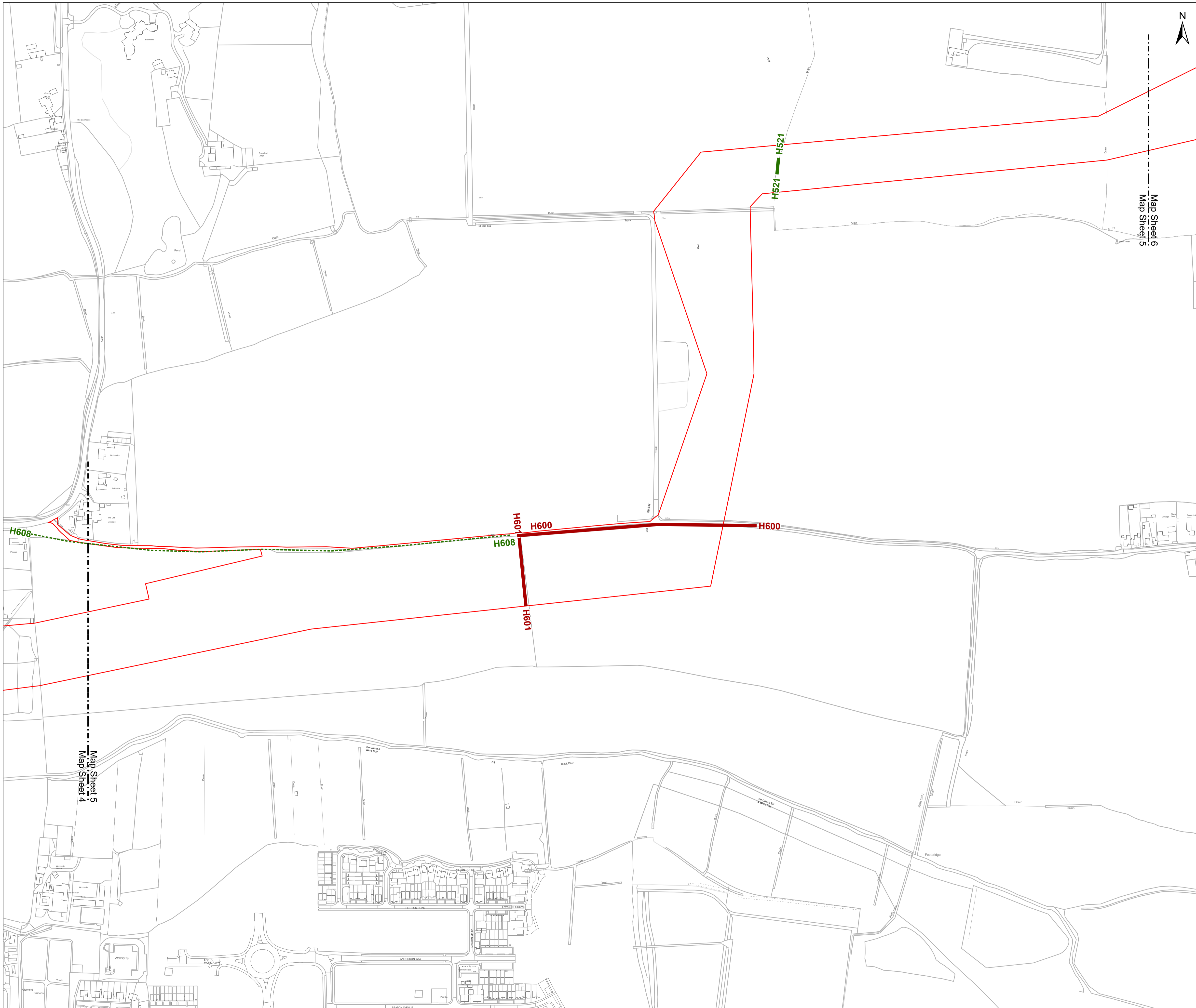
**Rampion 2 Offshore Wind Farm**  
**Tree Preservation Order and Hedgerow Plan**  
**Sheet 04**

APFP Regulations: 5 (2) (l)  
Application Document Reference: 2.6

System Identifier: 42285-WSPE-EX-ON-FG-OO-3683_v8	Version: 4.0
--	-----------------

Company: WSP	Drawn By: HADJE	Chk/Aprvd: KIRBA	Drawn Date: 04/07/2024	Status: FINAL
-----------------	--------------------	---------------------	---------------------------	------------------





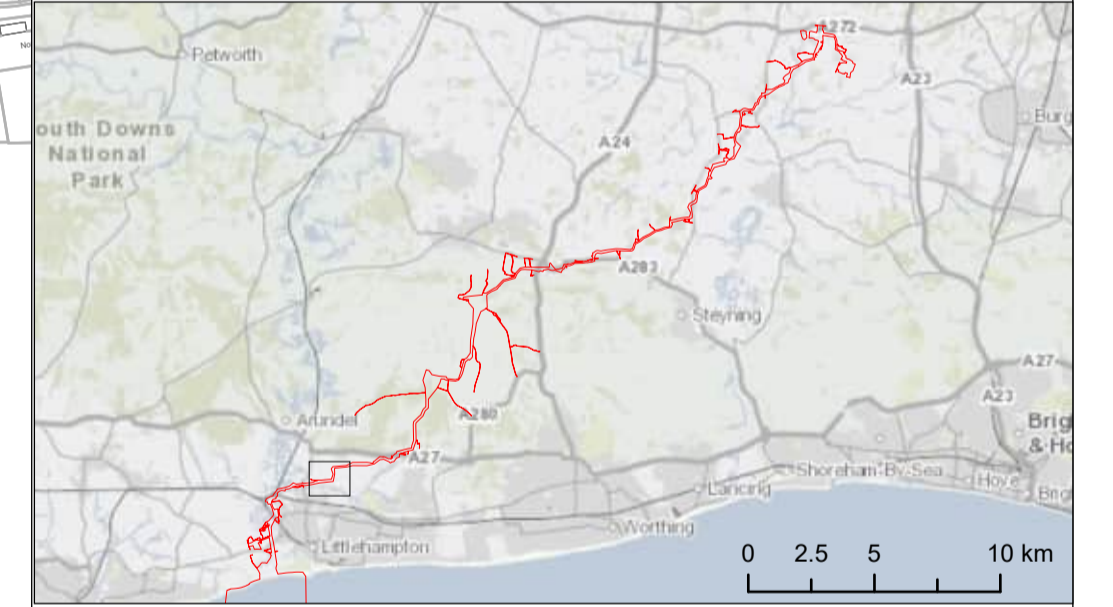
OS Open Background: Contains OS data © Crown Copyright and database right 2024 0100031673

- Key**
- Development Consent Order Limits
  - Hedgerows which may be removed within the Order Limits
  - Important Hedgerow
  - Hedgerows unaffected by the proposed development
  - Important Hedgerow

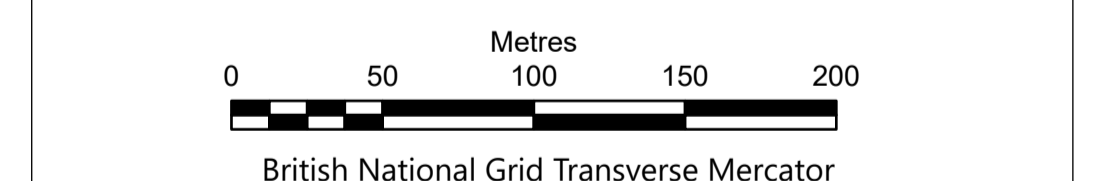
**Hedges present in frame (Hedge ID)**

H521
H600
H601
H608

**NOTES:**  
 Hedgerow identifiers are shown at the start and end of each survey as recorded during field survey  
 Tree lines and linear belts of scrub are not included within these plans as they do not meet the definition of being a hedgerow  
 Important hedgerows include those identified as being important and those that are potentially important (subject to further survey)



Due to scaling, some narrow areas (i.e. existing tracks) within the red line boundary may appear as a single/solid red line on the map.  
 Scale is 1:2,500 when printed at A1 (native page size)



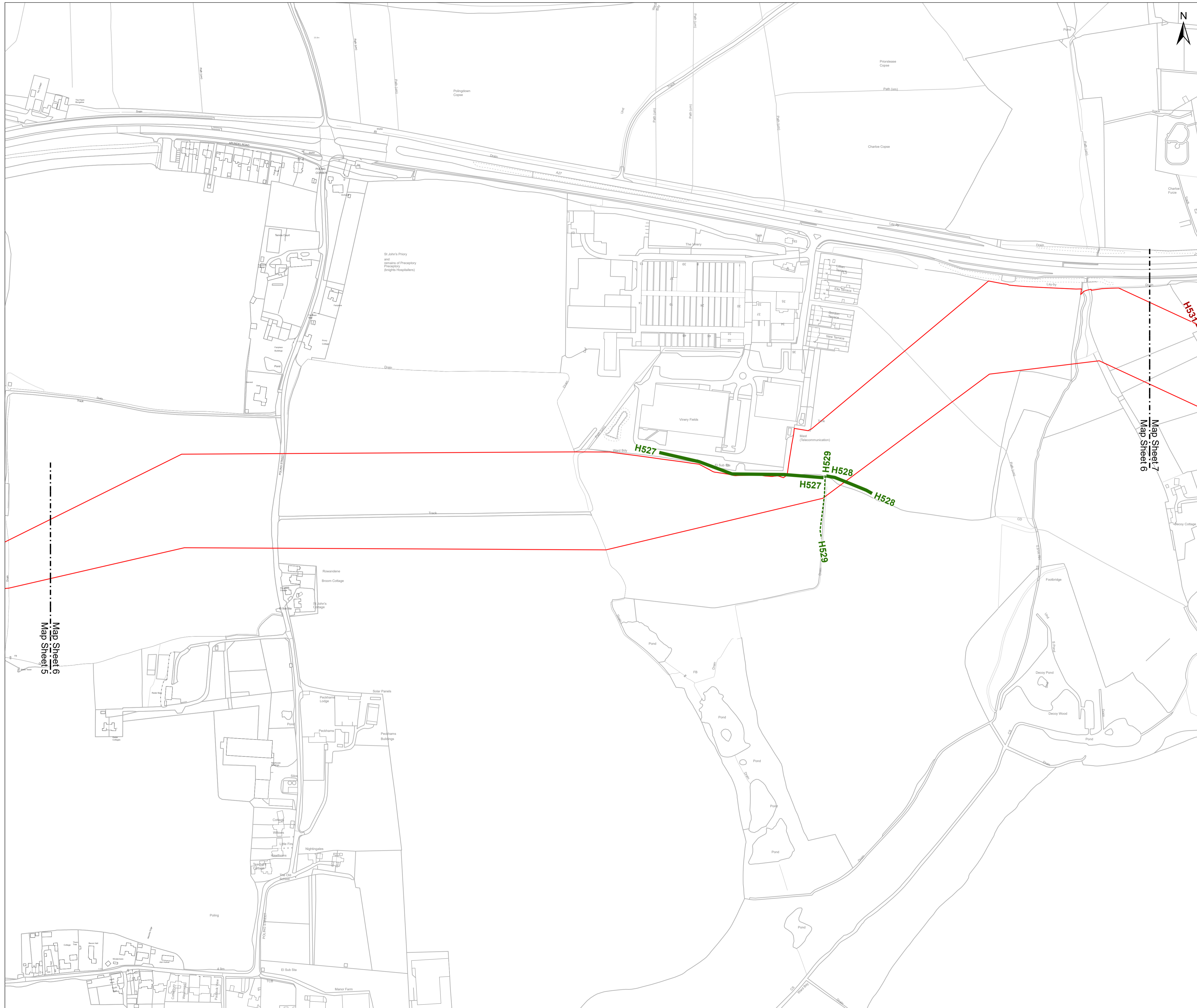
Rampion Extension Development Limited

**Rampion 2 Offshore Wind Farm**  
**Tree Preservation Order and Hedgerow Plan**  
**Sheet 05**

APFP Regulations: 5 (2) (l)  
 Application Document Reference: 2.6

System Identifier: 42285-WSP-E-ON-FG-OO-3683_v8	Version: 4.0
--	-----------------

Company: WSP	Drawn By: HADJE	Chk/Aprvd: KIRBA	Drawn Date: 04/07/2024	Status: FINAL
-----------------	--------------------	---------------------	---------------------------	------------------



**Key**

- Development Consent Order Limits
- Hedgerows which may be removed within the Order Limits
- Hedgerow
- Hedgerows unaffected by the proposed development
- Important

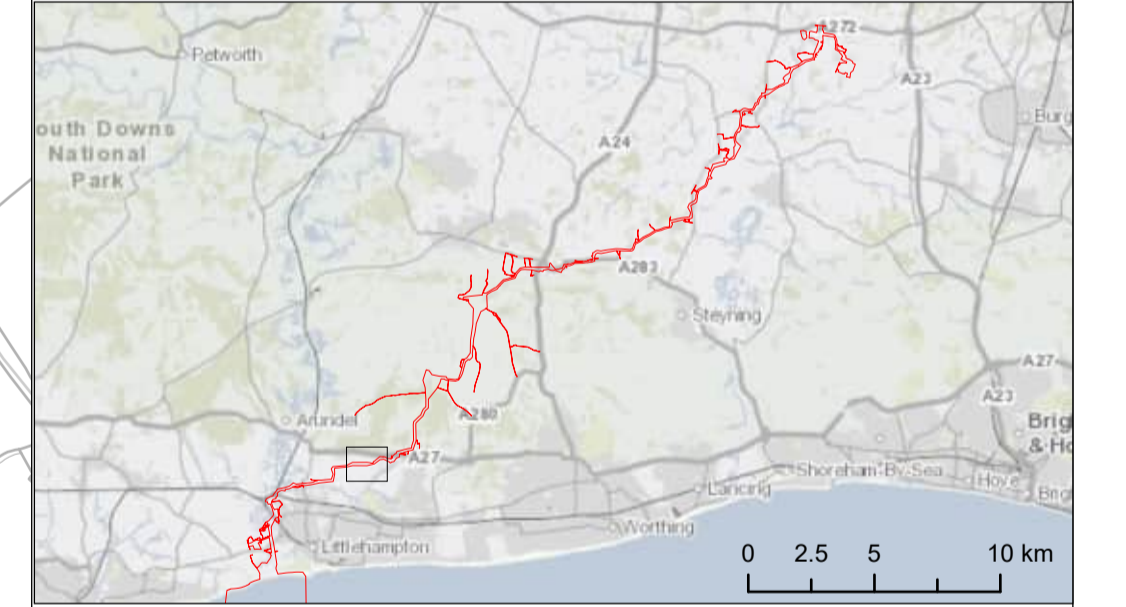
**Hedges present in frame (Hedge ID)**

H527
H528
H529

**NOTES:**  
Hedgerow identifiers are shown at the start and end of each survey as recorded during field survey

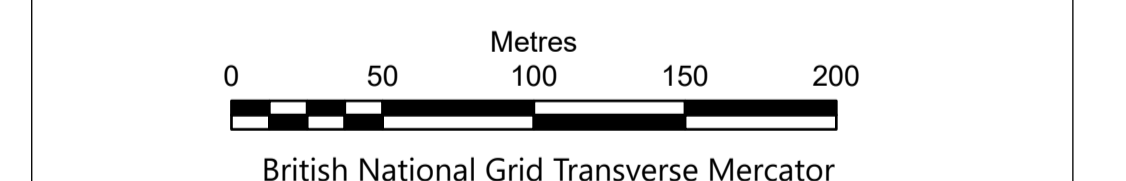
Tree lines and linear belts of scrub are not included within these plans as they do not meet the definition of being a hedgerow

Important hedgerows include those identified as being important and those that are potentially important (subject to further survey)



Due to scaling, some narrow areas (i.e. existing tracks) within the red line boundary may appear as a single/solid red line on the map.

Scale is 1:2,500 when printed at A1 (native page size)



British National Grid Transverse Mercator

Rampion Extension Development Limited

**Rampion 2 Offshore Wind Farm**

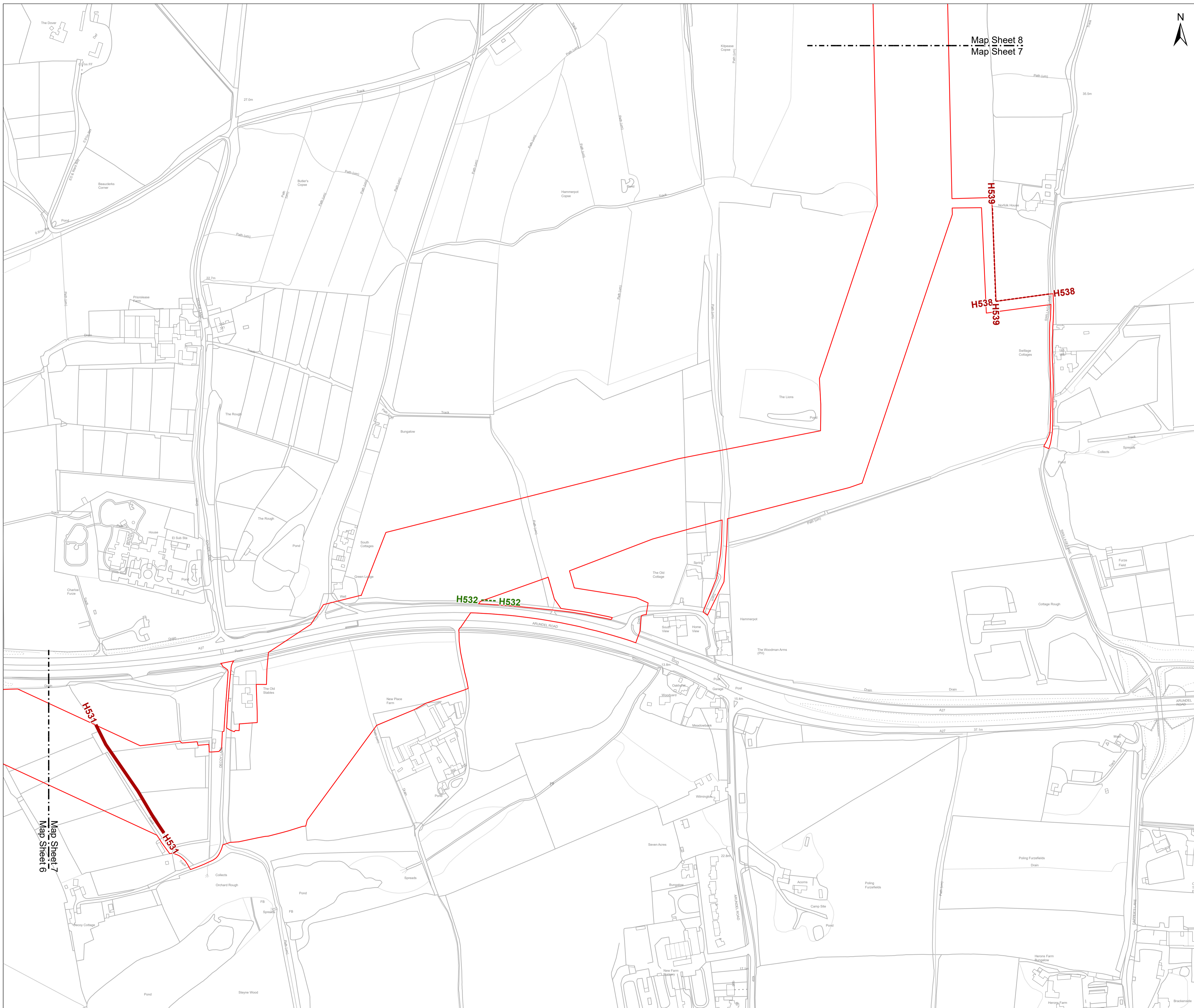
**Tree Preservation Order and Hedgerow Plan**

**Sheet 06**

APFP Regulations: 5 (2) (l)  
Application Document Reference: 2.6

System Identifier: 42285-WSPE-EX-ON-FG-OO-3683_v8	Version: 4.0
--	-----------------

Company: WSP	Drawn By: HADJE	Chk/Aprvd: KIRBA	Drawn Date: 04/07/2024	Status: FINAL
-----------------	--------------------	---------------------	---------------------------	------------------



OS Open Background: Contains OS data © Crown Copyright and database right 2024 0100031673

- Key**
- Development Consent Order Limits
  - Hedgerow
  - Hedgerows unaffected by the proposed development
  - Important Hedgerow

**Hedges present in frame (Hedge ID)**

H531
H532
H538
H539

**NOTES:**  
Hedgerow identifiers are shown at the start and end of each survey as recorded during field survey

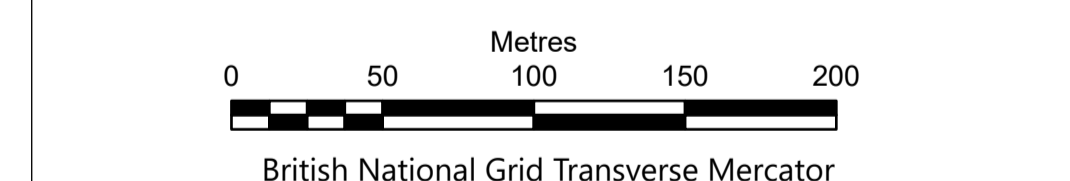
Tree lines and linear belts of scrub are not included within these plans as they do not meet the definition of being a hedgerow

Important hedgerows include those identified as being important and those that are potentially important (subject to further survey)



Due to scaling, some narrow areas (i.e. existing tracks) within the red line boundary may appear as a single/solid red line on the map.

Scale is 1:2,500 when printed at A1 (native page size)



Rampion Extension Development Limited

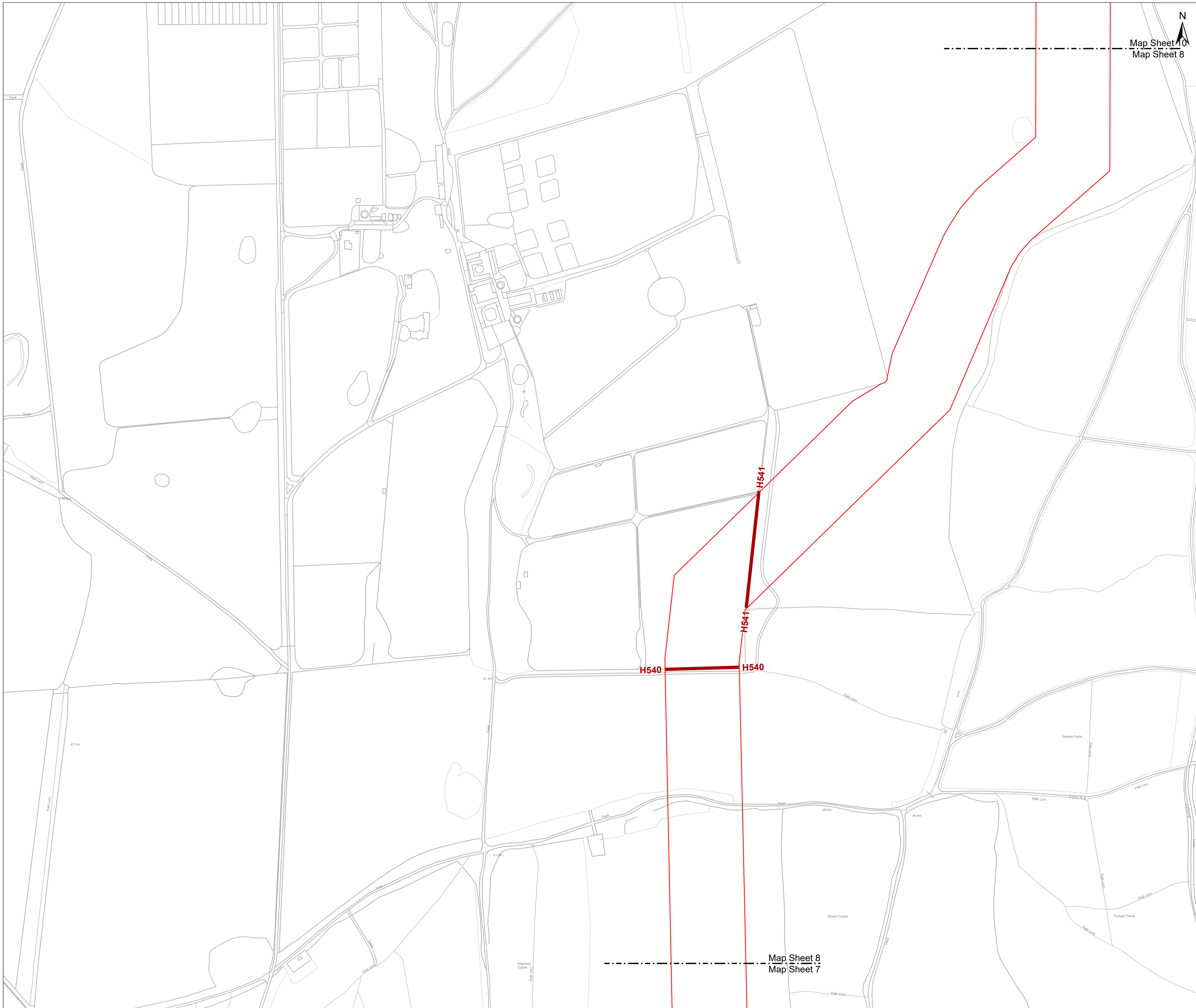


**Rampion 2 Offshore Wind Farm**  
**Tree Preservation Order and Hedgerow Plan**  
**Sheet 07**

APFP Regulations: 5 (2) (l)  
Application Document Reference: 2.6

System Identifier: 42285-WSPE-EX-ON-FG-OO-3683_v8	Version: 4.0
--	-----------------

Company: WSP	Drawn By: HADJE	Chk/Aprvd: KIRBA	Drawn Date: 04/07/2024	Status: FINAL
-----------------	--------------------	---------------------	---------------------------	------------------

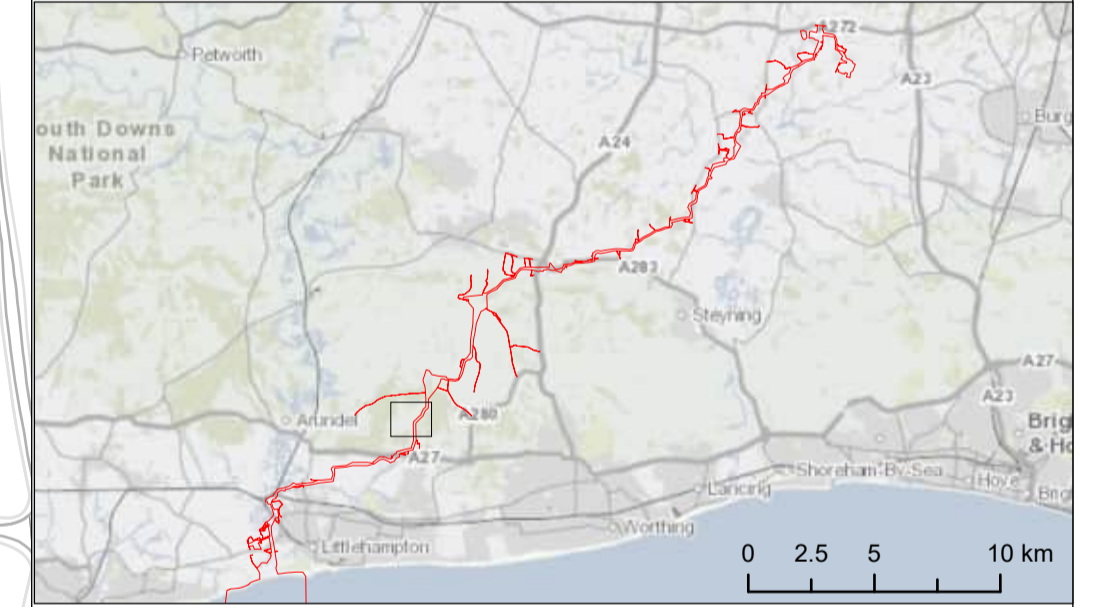


OS Open Background: Contains OS data © Crown Copyright and database right 2024  
0100031673

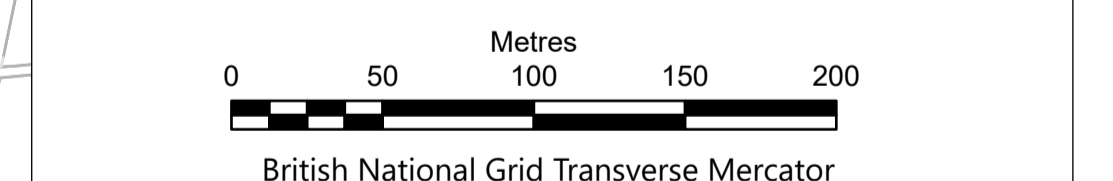
**Key**  
 Development Consent Order Limits  
 Hedgerows which may be removed within the Order Limits  
 Hedgerow

Hedges present in frame (Hedge ID)
H540
H541

**NOTES:**  
 Hedgerow identifiers are shown at the start and end of each survey as recorded during field survey  
 Tree lines and linear belts of scrub are not included within these plans as they do not meet the definition of being a hedgerow  
 Important hedgerows include those identified as being important and those that are potentially important (subject to further survey)



Due to scaling, some narrow areas (i.e. existing tracks) within the red line boundary may appear as a single/solid red line on the map.  
 Scale is 1:2,500 when printed at A1 (native page size)



Rampion Extension Development Limited  


Rampion 2 Offshore Wind Farm  
 Tree Preservation Order and Hedgerow Plan  
 Sheet 08

APFP Regulations: 5 (2) (l)  
 Application Document Reference: 2.6

System Identifier: 42285-WSPE-EX-ON-FG-OO-3683_v8	Version: 4.0
--	-----------------

Company: WSP	Drawn By: HADJE	Chk/Aprvd: KIRBA	Drawn Date: 04/07/2024	Status: FINAL
-----------------	--------------------	---------------------	---------------------------	------------------



OS Open Background: Contains OS data © Crown Copyright and database right 2024  
0100031673

**Key**

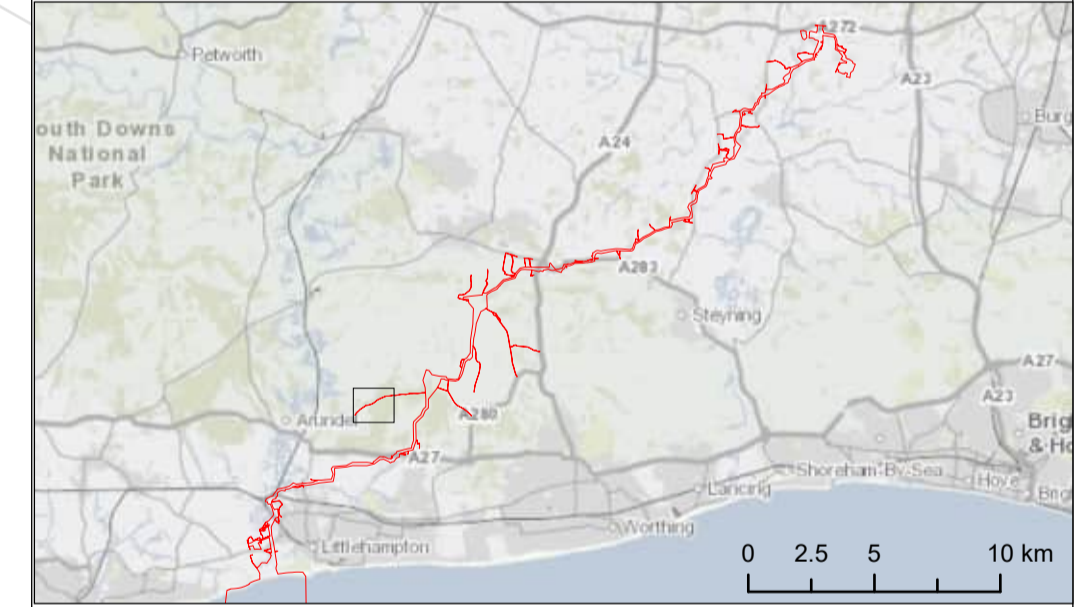
- Development Consent Order Limits
- Hedgerows unaffected by the proposed development
- Hedgerow

**Hedges present in frame (Hedge ID)**  
H599

**NOTES:**  
Hedgerow identifiers are shown at the start and end of each survey as recorded during field survey

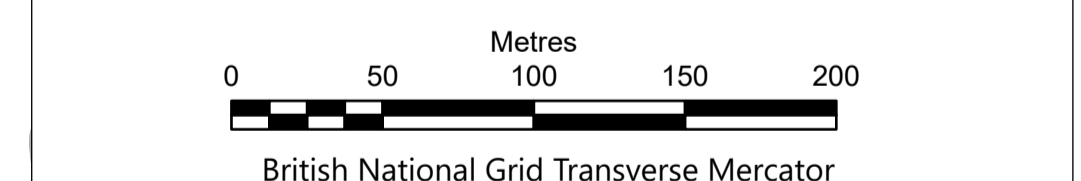
Tree lines and linear belts of scrub are not included within these plans as they do not meet the definition of being a hedgerow

Important hedgerows include those identified as being important and those that are potentially important (subject to further survey)



Due to scaling, some narrow areas (i.e. existing tracks) within the red line boundary may appear as a single/solid red line on the map.

Scale is 1:2,500 when printed at A1 (native page size)



Rampion Extension Development Limited

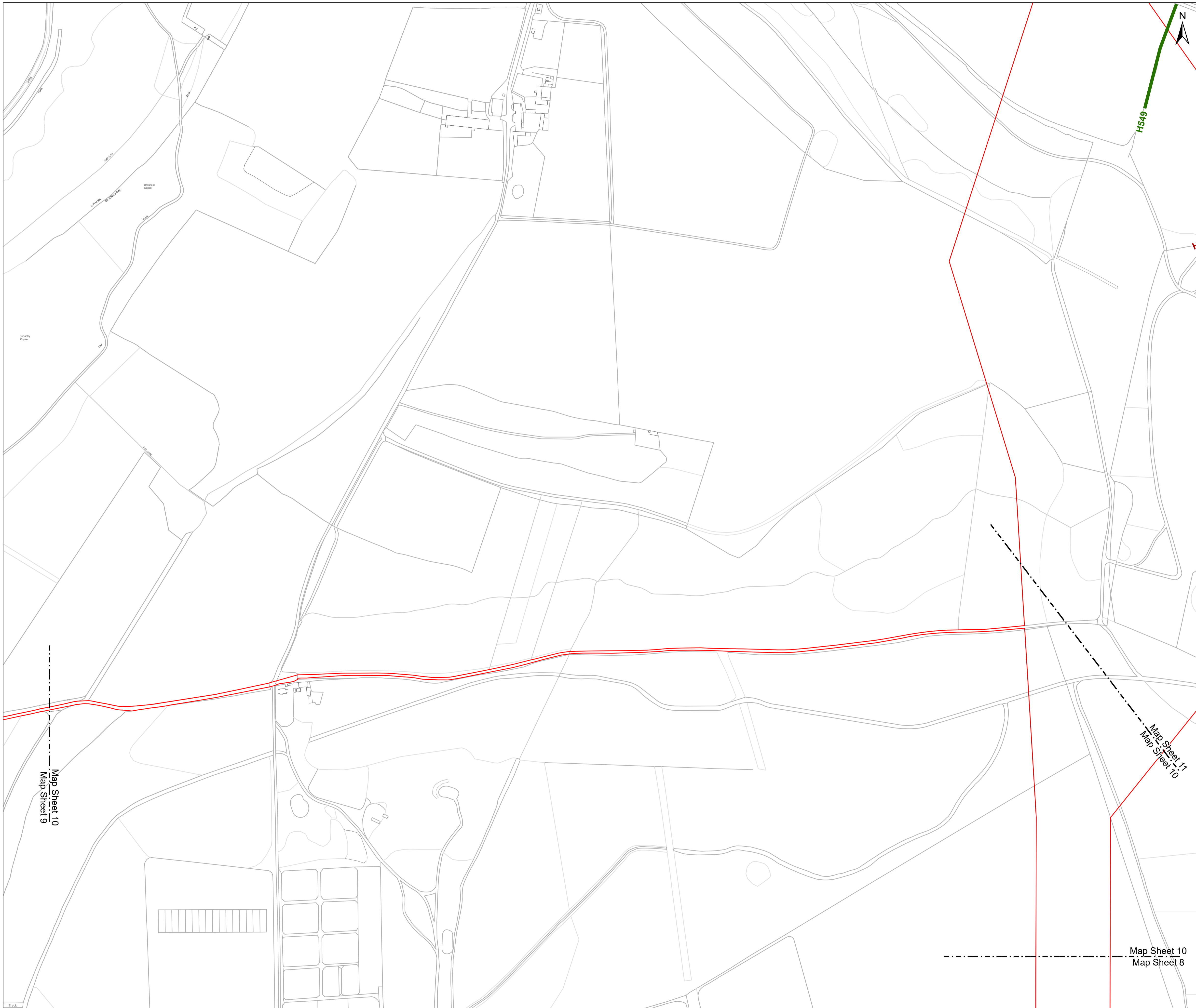


**Rampion 2 Offshore Wind Farm**  
**Tree Preservation Order and Hedgerow Plan**  
**Sheet 09**

APFP Regulations: 5 (2) (l)  
Application Document Reference: 2.6

System Identifier: 42285-WSPE-EX-ON-FG-OO-3683_v8	Version: 4.0
--	-----------------

Company:	Drawn By:	Chk/Aprvd:	Drawn Date:	Status:
WSP	HADJE	KIRBA	04/07/2024	FINAL



OS Open Background: Contains OS data © Crown Copyright and database right 2024  
0100031673

**Key**

- Development Consent Order Limits
- Hedgerows which may be removed within the Order Limits
- Important

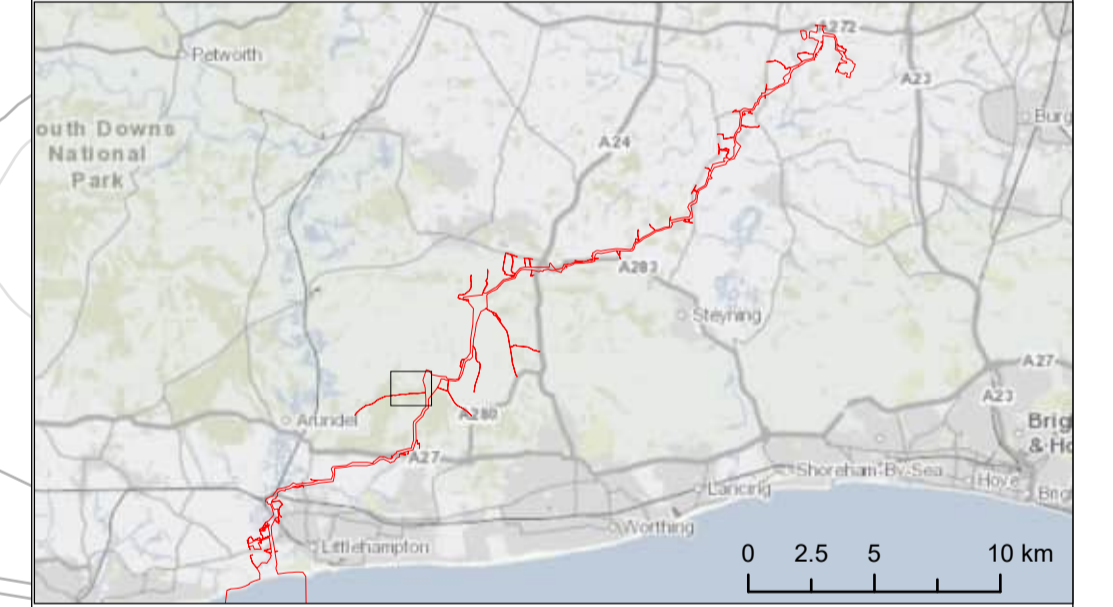
**Hedges present in frame (Hedge ID)**

H549

**NOTES:**  
Hedgerow identifiers are shown at the start and end of each survey as recorded during field survey

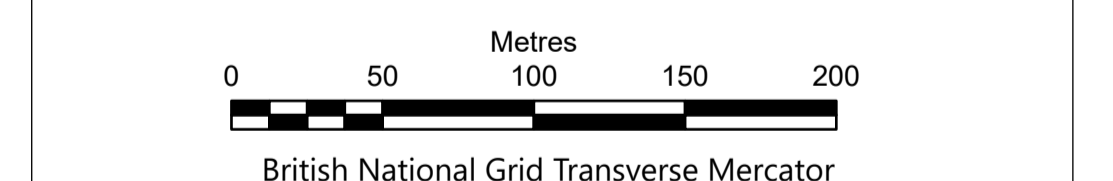
Tree lines and linear belts of scrub are not included within these plans as they do not meet the definition of being a hedgerow

Important hedgerows include those identified as being important and those that are potentially important (subject to further survey)



Due to scaling, some narrow areas (i.e. existing tracks) within the red line boundary may appear as a single/solid red line on the map.

Scale is 1:2,500 when printed at A1 (native page size)



Rampion Extension Development Limited

**Rampion 2 Offshore Wind Farm**  
**Tree Preservation Order and Hedgerow Plan**  
**Sheet 10**

APFP Regulations: 5 (2) (l)  
Application Document Reference: 2.6

System Identifier: 42285-WSPE-EX-ON-FG-OO-3683_v8	Version: 4.0
--	-----------------

Company:	Drawn By:	Chk/Aprvd:	Drawn Date:	Status:
WSP	HADJE	KIRBA	04/07/2024	FINAL



**Key**

- Development Consent Order Limits
- Hedgerows which may be removed within the Order Limits
  - Important
  - Hedgerow
- Hedgerows unaffected by the proposed development
  - Important
  - Hedgerow

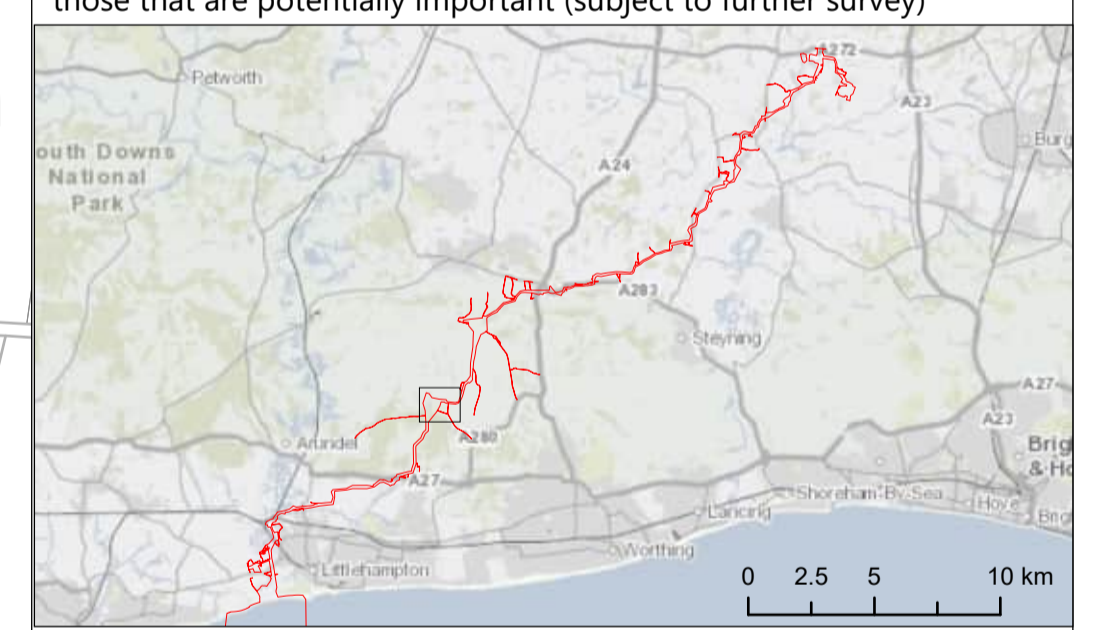
**Hedges present in frame (Hedge ID)**

H545
H546
H547
H549
H550
H548
H551
H552
H553
H589
H590

**NOTES:**  
Hedgerow identifiers are shown at the start and end of each survey as recorded during field survey

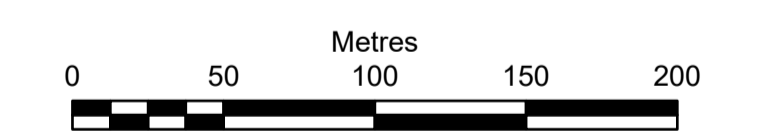
Tree lines and linear belts of scrub are not included within these plans as they do not meet the definition of being a hedgerow

Important hedgerows include those identified as being important and those that are potentially important (subject to further survey)



Due to scaling, some narrow areas (i.e. existing tracks) within the red line boundary may appear as a single/solid red line on the map.

Scale is 1:2,500 when printed at A1 (native page size)



British National Grid Transverse Mercator

Rampion Extension Development Limited

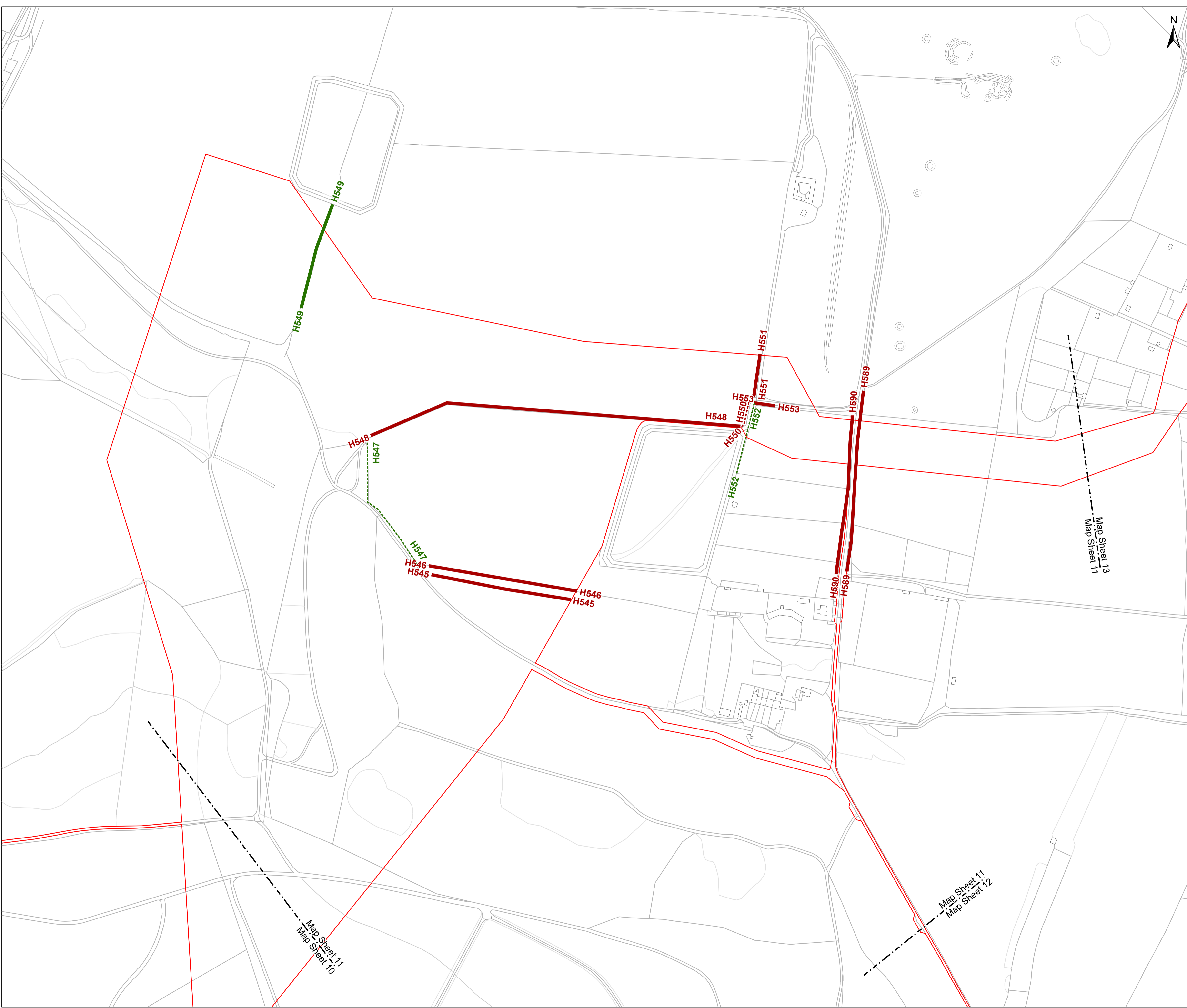


Rampion 2 Offshore Wind Farm  
Tree Preservation Order and Hedgerow Plan  
Sheet 11

APFP Regulations: 5 (2) (l)  
Application Document Reference: 2.6

System Identifier: 42285-WSPE-EX-ON-FG-OO-3683_v8	Version: 4.0
--	-----------------

Company: WSP	Drawn By: HADJE	Chk/Aprvd: KIRBA	Drawn Date: 04/07/2024	Status: FINAL
-----------------	--------------------	---------------------	---------------------------	------------------





**Key**

<span style="border: 1px solid red; display: inline-block; width: 20px; height: 10px;"></span>	Development Consent Order Limits
<span style="border-bottom: 1px dashed red; display: inline-block; width: 20px;"></span>	Hedgerows unaffected by the proposed development
<span style="border-bottom: 2px dashed red; display: inline-block; width: 20px;"></span>	Hedgerow

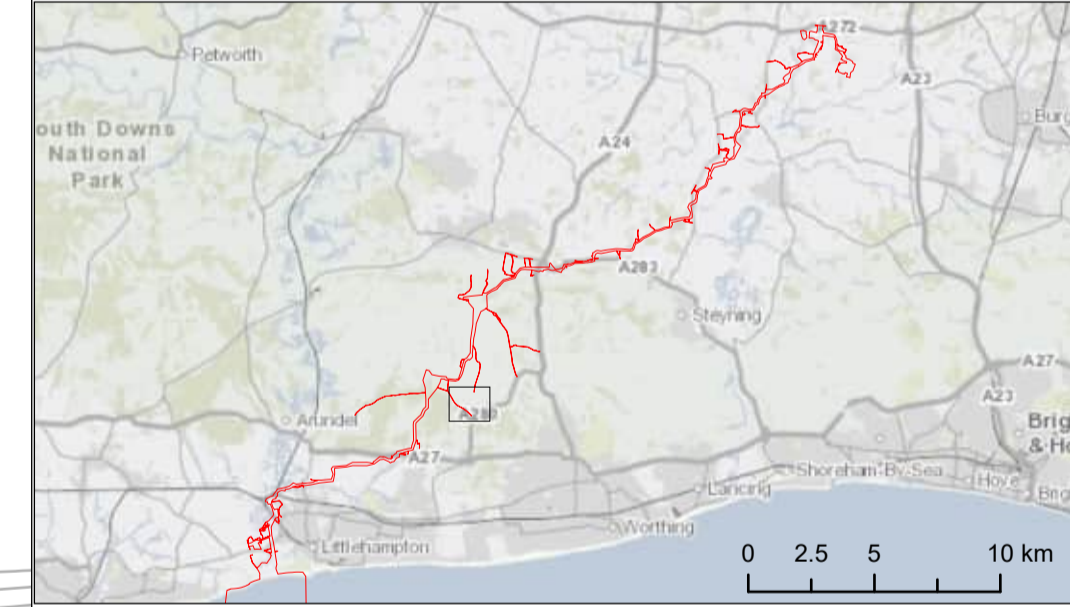
**Hedges present in frame (Hedge ID)**

H580
H581

**NOTES:**  
Hedgerow identifiers are shown at the start and end of each survey as recorded during field survey

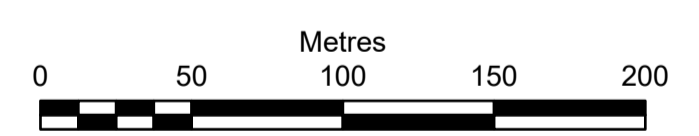
Tree lines and linear belts of scrub are not included within these plans as they do not meet the definition of being a hedgerow

Important hedgerows include those identified as being important and those that are potentially important (subject to further survey)



Due to scaling, some narrow areas (i.e. existing tracks) within the red line boundary may appear as a single/solid red line on the map.

Scale is 1:2,500 when printed at A1 (native page size)



British National Grid Transverse Mercator

Rampion Extension Development Limited



**Rampion 2 Offshore Wind Farm**  
**Tree Preservation Order and Hedgerow Plan**  
**Sheet 12**

**APFP Regulations: 5 (2) (l)**  
**Application Document Reference: 2.6**

System Identifier: 42285-WSPE-EX-ON-FG-OO-3683_v8	Version: 4.0
--	-----------------

Company: WSP	Drawn By: HADJE	Chk/Aprvd: KIRBA	Drawn Date: 04/07/2024	Status: FINAL
-----------------	--------------------	---------------------	---------------------------	------------------





**Key**

- Development Consent Order Limits
- Hedgerows unaffected by the proposed development
- Important
- Hedgerow

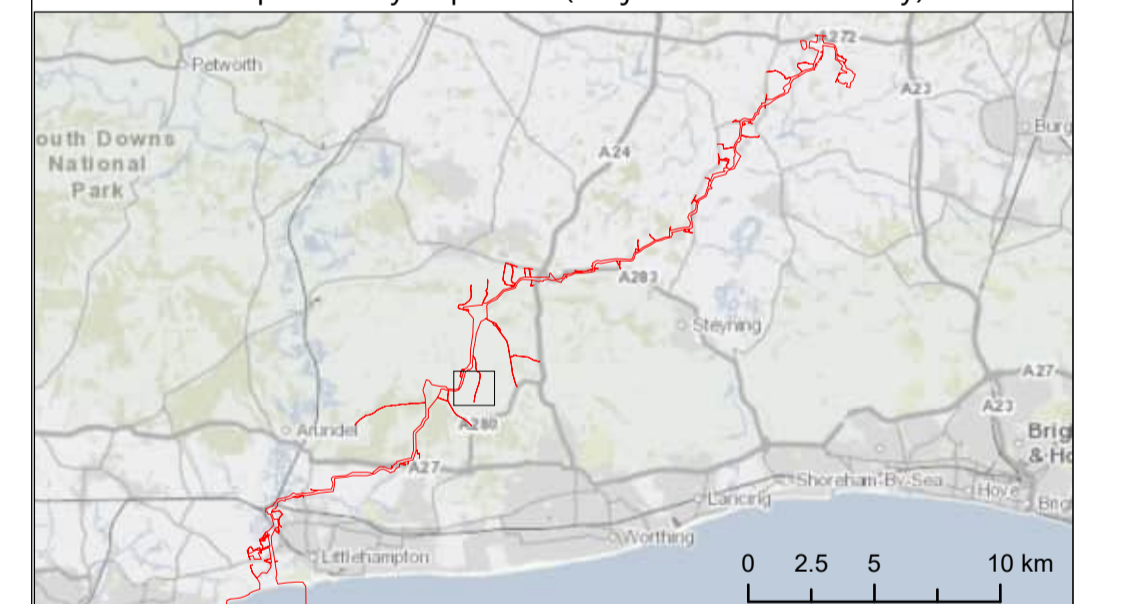
**Hedges present in frame (Hedge ID)**

H579
H580
H581

**NOTES:**  
Hedgerow identifiers are shown at the start and end of each survey as recorded during field survey

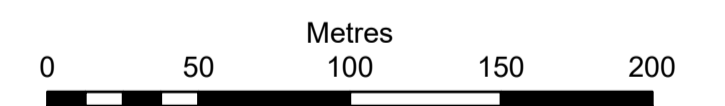
Tree lines and linear belts of scrub are not included within these plans as they do not meet the definition of being a hedgerow

Important hedgerows include those identified as being important and those that are potentially important (subject to further survey)



Due to scaling, some narrow areas (i.e. existing tracks) within the red line boundary may appear as a single/solid red line on the map.

Scale is 1:2,500 when printed at A1 (native page size)



British National Grid Transverse Mercator

Rampion Extension Development Limited



Rampion 2 Offshore Wind Farm

Tree Preservation Order and Hedgerow Plan  
Sheet 13

APFP Regulations: 5 (2) (l)  
Application Document Reference: 2.6

System Identifier: 42285-WSPE-EX-ON-FG-OO-3683_v8	Version: 4.0
--	-----------------

Company: WSP	Drawn By: HADJE	Chk/Aprvd: KIRBA	Drawn Date: 04/07/2024	Status: FINAL
-----------------	--------------------	---------------------	---------------------------	------------------



Map Sheet 14  
Map Sheet 13

Map Sheet 13  
Map Sheet 11

Map Sheet 13  
Map Sheet 12



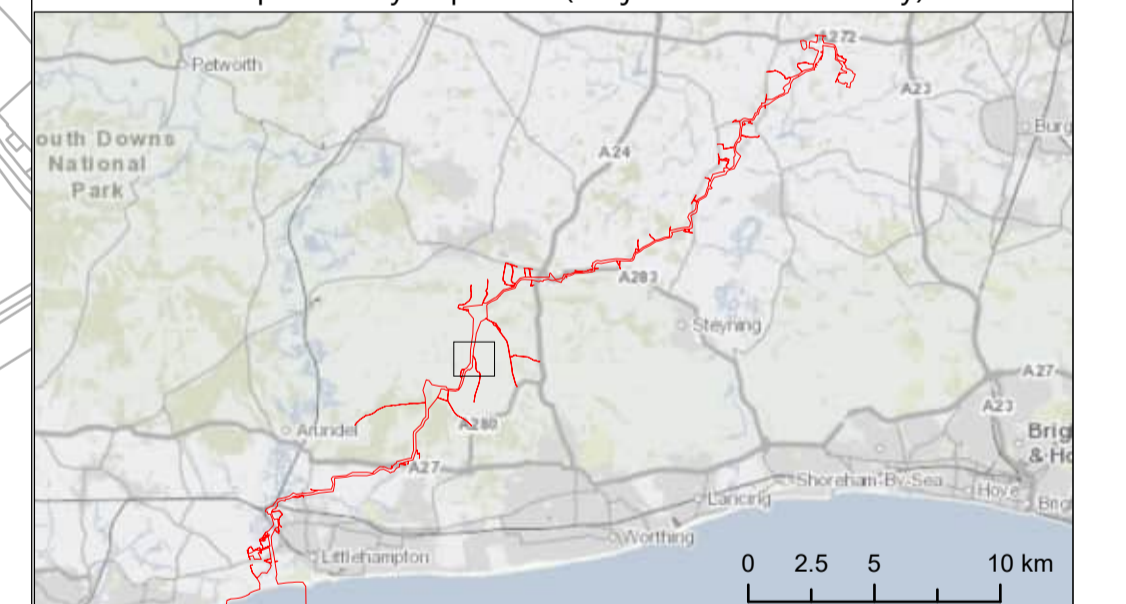
Map Sheet 15  
Map Sheet 14

**Key**  
 Development Consent Order Limits

**NOTES:**  
Hedgerow identifiers are shown at the start and end of each survey as recorded during field survey

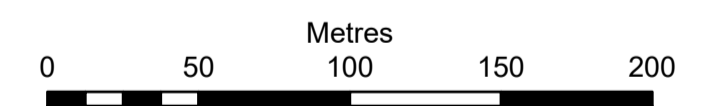
Tree lines and linear belts of scrub are not included within these plans as they do not meet the definition of being a hedgerow

Important hedgerows include those identified as being important and those that are potentially important (subject to further survey)



Due to scaling, some narrow areas (i.e. existing tracks) within the red line boundary may appear as a single/solid red line on the map.

Scale is 1:2,500 when printed at A1 (native page size)



British National Grid Transverse Mercator

Rampion Extension Development Limited



Rampion 2 Offshore Wind Farm

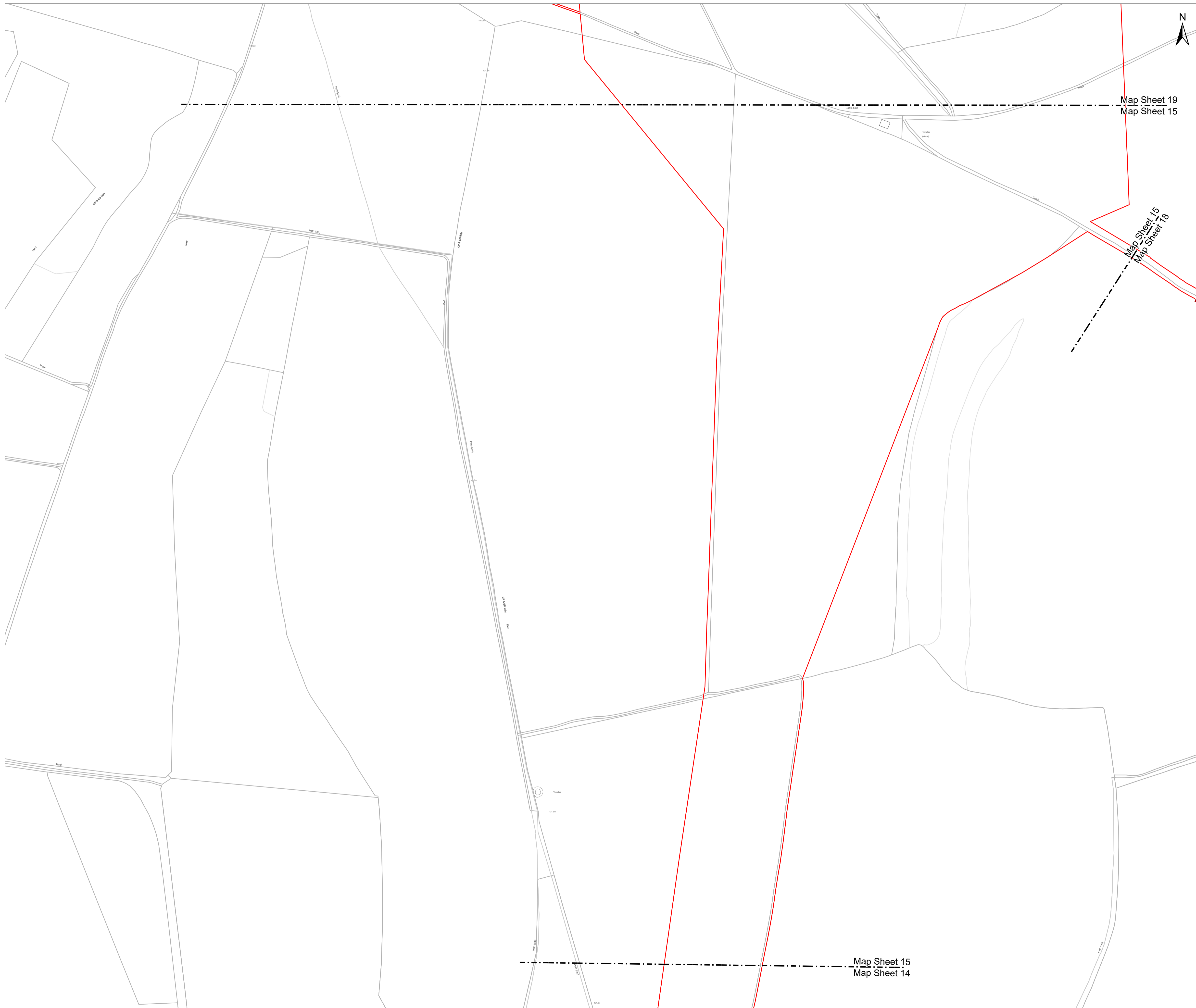
Tree Preservation Order and Hedgerow Plan  
Sheet 14

APFP Regulations: 5 (2) (l)  
Application Document Reference: 2.6

System Identifier: 42285-WSPE-EX-ON-FG-OO-3683\_v8  
Version: 4.0

Company:	Drawn By:	Chk/Aprvd:	Drawn Date:	Status:
WSP	HADJE	KIRBA	04/07/2024	FINAL

Map Sheet 14  
Map Sheet 13



OS Open Background: Contains OS data © Crown Copyright and database right 2024 0100031673

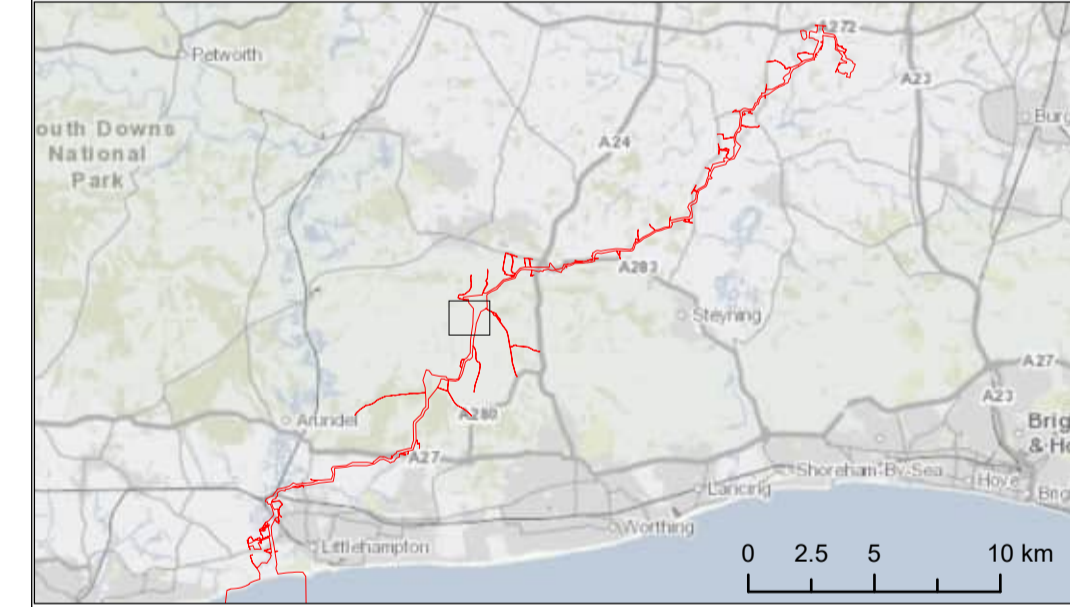
**Key**  
 Development Consent Order Limits



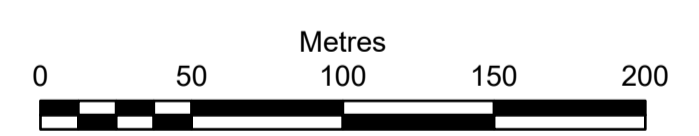
Map Sheet 19  
 Map Sheet 15

Map Sheet 15  
 Map Sheet 18

**NOTES:**  
 Hedgerow identifiers are shown at the start and end of each survey as recorded during field survey  
 Tree lines and linear belts of scrub are not included within these plans as they do not meet the definition of being a hedgerow  
 Important hedgerows include those identified as being important and those that are potentially important (subject to further survey)



Due to scaling, some narrow areas (i.e. existing tracks) within the red line boundary may appear as a single/solid red line on the map.  
 Scale is 1:2,500 when printed at A1 (native page size)



British National Grid Transverse Mercator

Rampion Extension Development Limited  


Rampion 2 Offshore Wind Farm  
 Tree Preservation Order and Hedgerow Plan  
 Sheet 15

APFP Regulations: 5 (2) (l)  
 Application Document Reference: 2.6

System Identifier: 42285-WSPE-EX-ON-FG-OO-3683_v8	Version: 4.0
--	-----------------

Company:	Drawn By:	Chk/Aprvd:	Drawn Date:	Status:
WSP	HADJE	KIRBA	04/07/2024	FINAL



**Key**

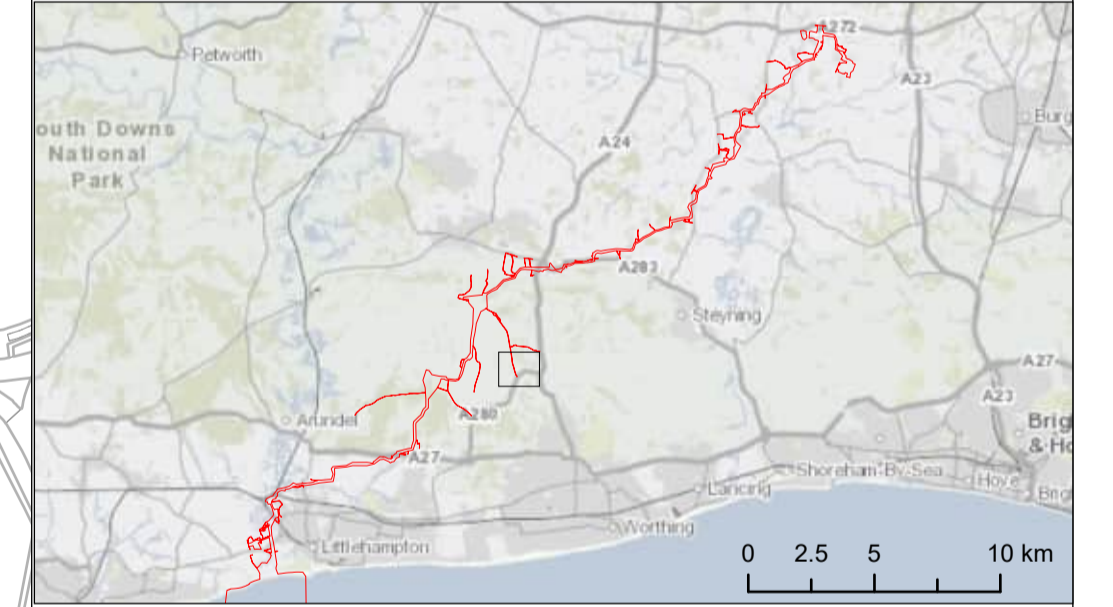
- Development Consent Order Limits
- Tree Preservation Order (Arun District Council)

Map Sheet 17  
Map Sheet 16

**NOTES:**  
Hedgerow identifiers are shown at the start and end of each survey as recorded during field survey

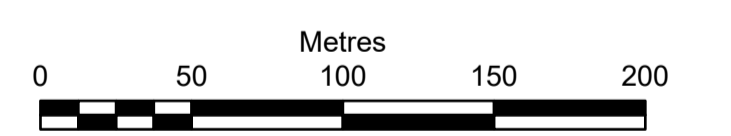
Tree lines and linear belts of scrub are not included within these plans as they do not meet the definition of being a hedgerow

Important hedgerows include those identified as being important and those that are potentially important (subject to further survey)



Due to scaling, some narrow areas (i.e. existing tracks) within the red line boundary may appear as a single/solid red line on the map.

Scale is 1:2,500 when printed at A1 (native page size)



British National Grid Transverse Mercator

Rampion Extension Development Limited



**Rampion 2 Offshore Wind Farm**  
**Tree Preservation Order and Hedgerow Plan**  
**Sheet 16**

**APFP Regulations: 5 (2) (l)**  
**Application Document Reference: 2.6**

System Identifier: 42285-WSPE-EX-ON-FG-OO-3683_v8	Version: 4.0
--	-----------------

Company: WSP	Drawn By: HADJE	Chk/Aprvd: KIRBA	Drawn Date: 04/07/2024	Status: FINAL
-----------------	--------------------	---------------------	---------------------------	------------------

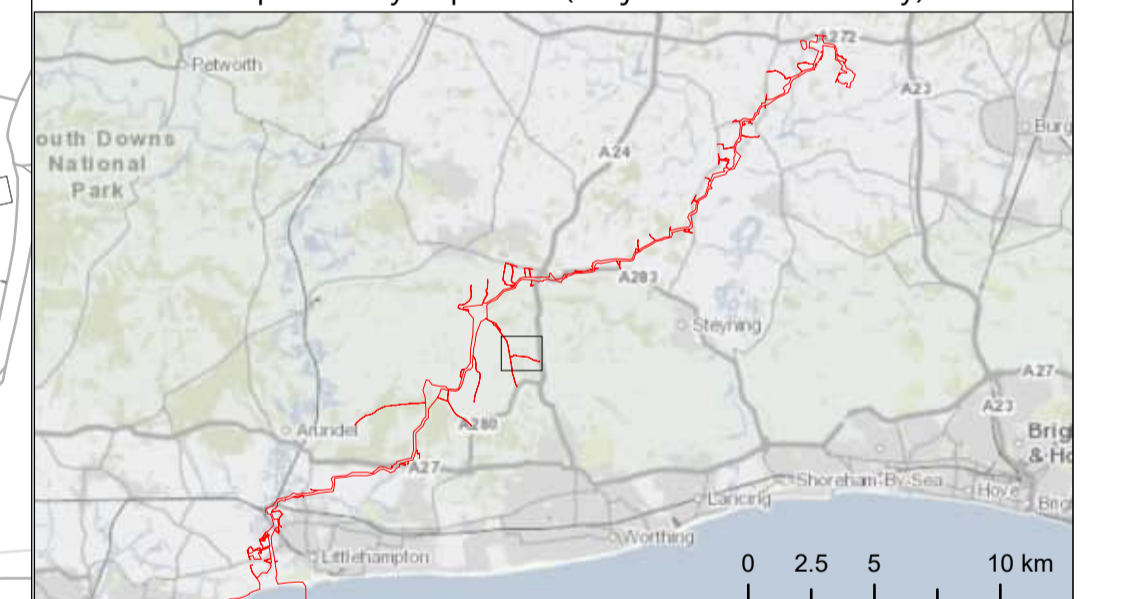
**Key**

- Development Consent Order Limits
- Tree Preservation Order (Arun District Council)

**NOTES:**  
Hedgerow identifiers are shown at the start and end of each survey as recorded during field survey

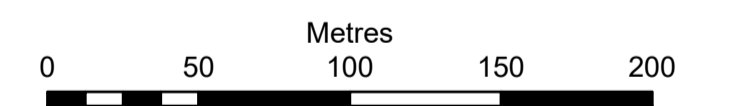
Tree lines and linear belts of scrub are not included within these plans as they do not meet the definition of being a hedgerow

Important hedgerows include those identified as being important and those that are potentially important (subject to further survey)



Due to scaling, some narrow areas (i.e. existing tracks) within the red line boundary may appear as a single/solid red line on the map.

Scale is 1:2,500 when printed at A1 (native page size)



British National Grid Transverse Mercator

Rampion Extension Development Limited



Rampion 2 Offshore Wind Farm

Tree Preservation Order and Hedgerow Plan  
Sheet 17

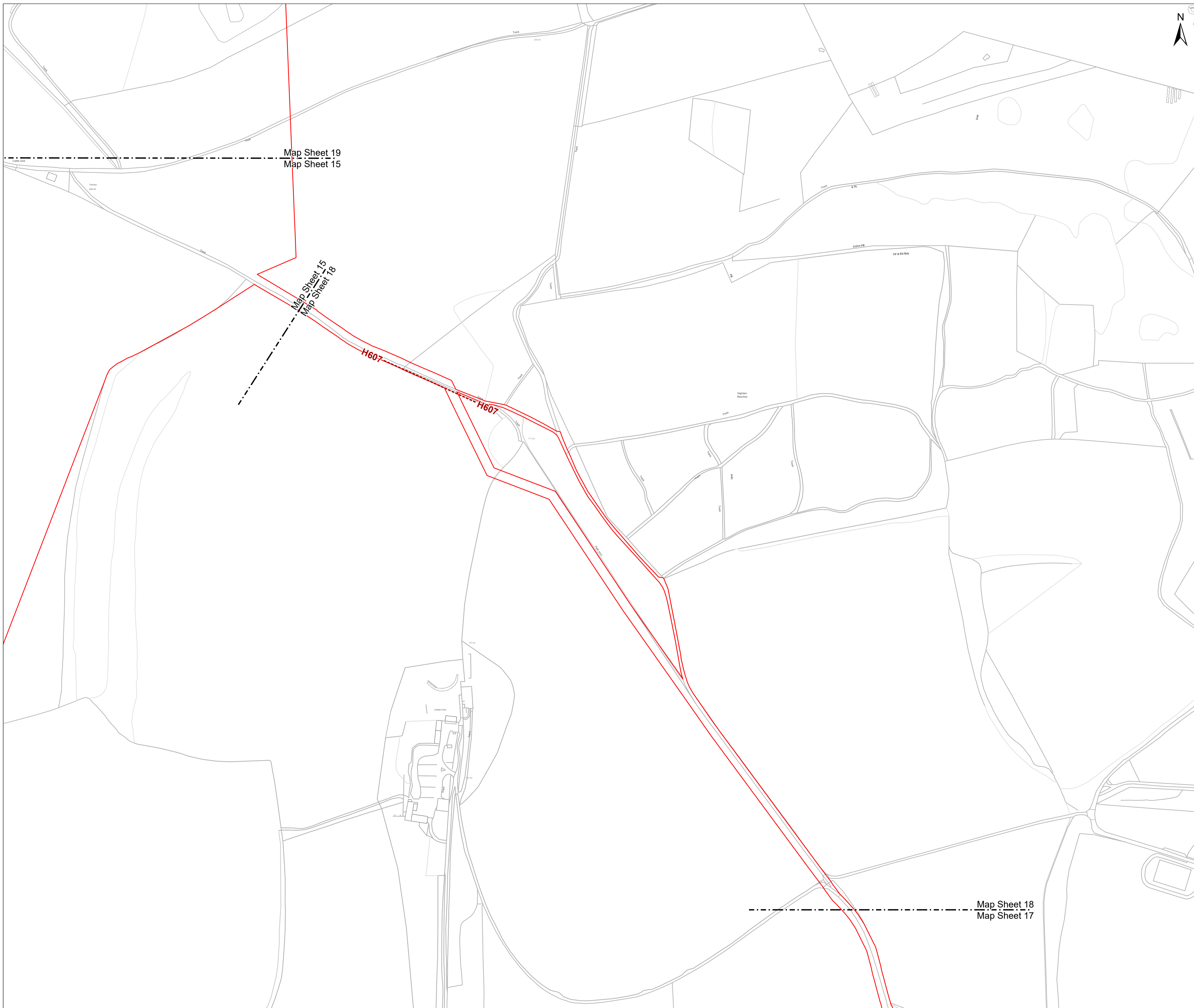
APFP Regulations: 5 (2) (l)  
Application Document Reference: 2.6

System Identifier: 42285-WSPE-EX-ON-FG-OO-3683_v8	Version: 4.0
--	-----------------

Company: WSP	Drawn By: HADJE	Chk/Aprvd: KIRBA	Drawn Date: 04/07/2024	Status: FINAL
-----------------	--------------------	---------------------	---------------------------	------------------

Map Sheet 18  
Map Sheet 17

Map Sheet 17  
Map Sheet 16



OS Open Background: Contains OS data © Crown Copyright and database right 2024 0100031673

**Key**

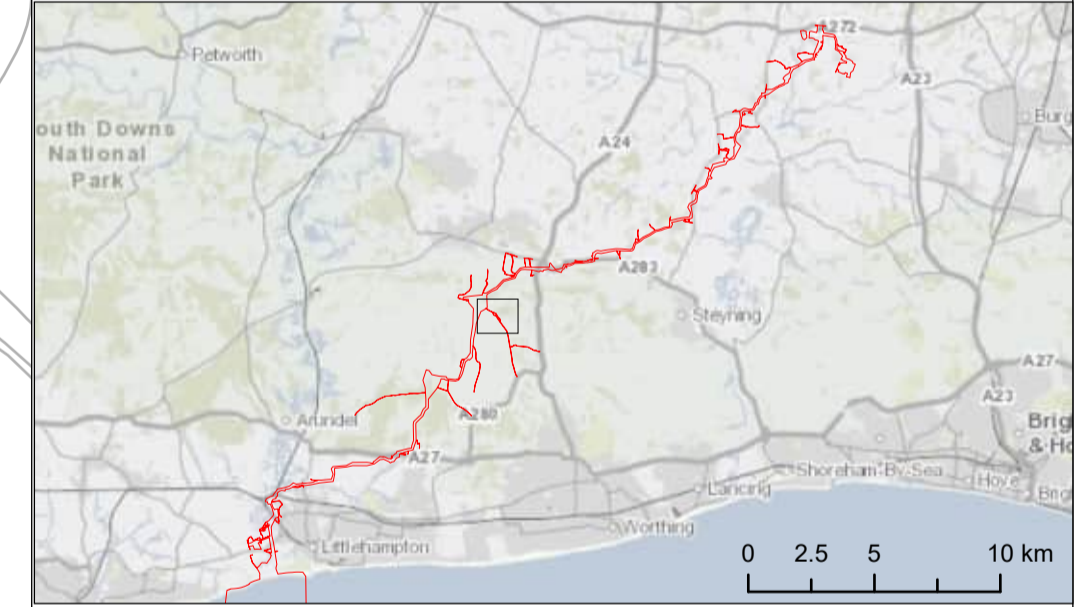
- Development Consent Order Limits
- Hedgerows unaffected by the proposed development
- Hedgerow

**Hedges present in frame (Hedge ID)**  
H607

**NOTES:**  
Hedgerow identifiers are shown at the start and end of each survey as recorded during field survey

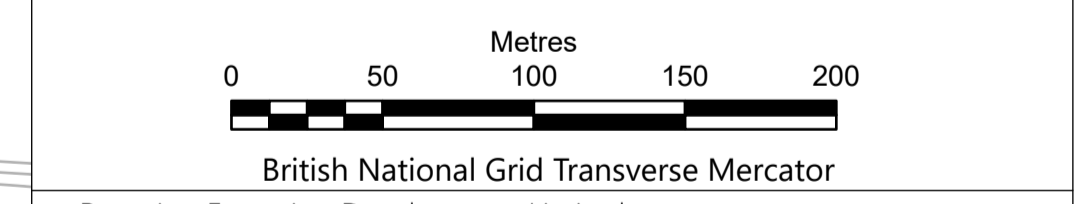
Tree lines and linear belts of scrub are not included within these plans as they do not meet the definition of being a hedgerow

Important hedgerows include those identified as being important and those that are potentially important (subject to further survey)



Due to scaling, some narrow areas (i.e. existing tracks) within the red line boundary may appear as a single/solid red line on the map.

Scale is 1:2,500 when printed at A1 (native page size)



Rampion Extension Development Limited



**Rampion 2 Offshore Wind Farm**  
**Tree Preservation Order and Hedgerow Plan**  
**Sheet 18**

APFP Regulations: 5 (2) (l)  
Application Document Reference: 2.6

System Identifier: 42285-WSPE-EX-ON-FG-OO-3683_v8	Version: 4.0
--	-----------------

Company:	Drawn By:	Chk/Aprvd:	Drawn Date:	Status:
WSP	HADJE	KIRBA	04/07/2024	FINAL



OS Open Background: Contains OS data © Crown Copyright and database right 2024 0100031673

**Key**

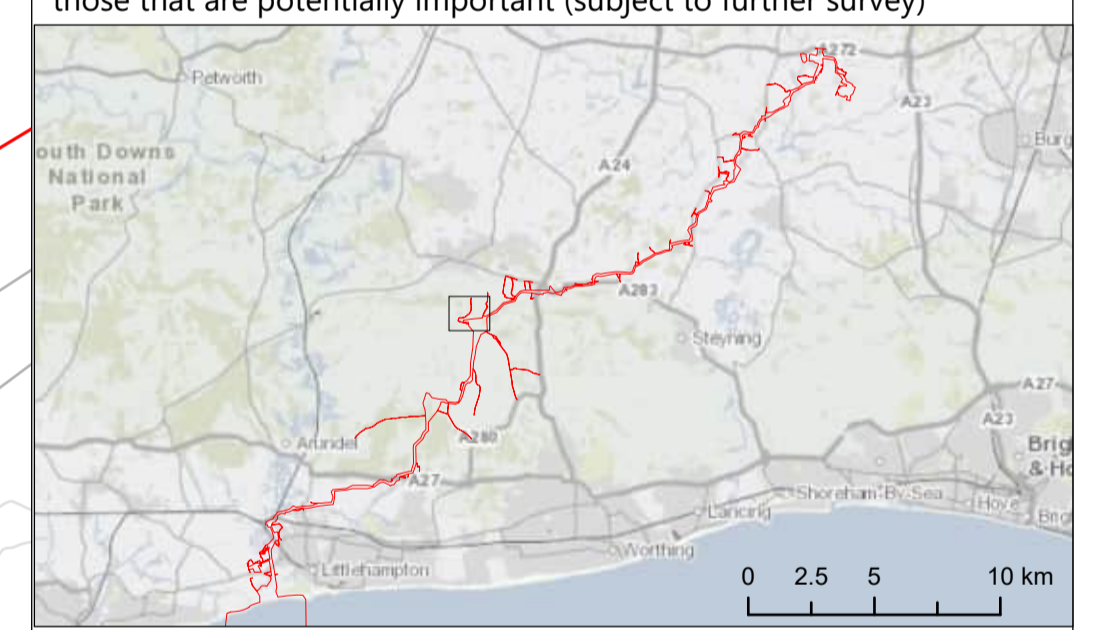
- Development Consent Order Limits
- Hedgerows unaffected by the proposed development
- Important

**Hedges present in frame (Hedge ID)**  
H139

**NOTES:**  
Hedgerow identifiers are shown at the start and end of each survey as recorded during field survey

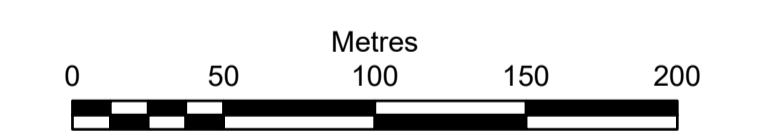
Tree lines and linear belts of scrub are not included within these plans as they do not meet the definition of being a hedgerow

Important hedgerows include those identified as being important and those that are potentially important (subject to further survey)



Due to scaling, some narrow areas (i.e. existing tracks) within the red line boundary may appear as a single/solid red line on the map.

Scale is 1:2,500 when printed at A1 (native page size)



British National Grid Transverse Mercator

Rampion Extension Development Limited

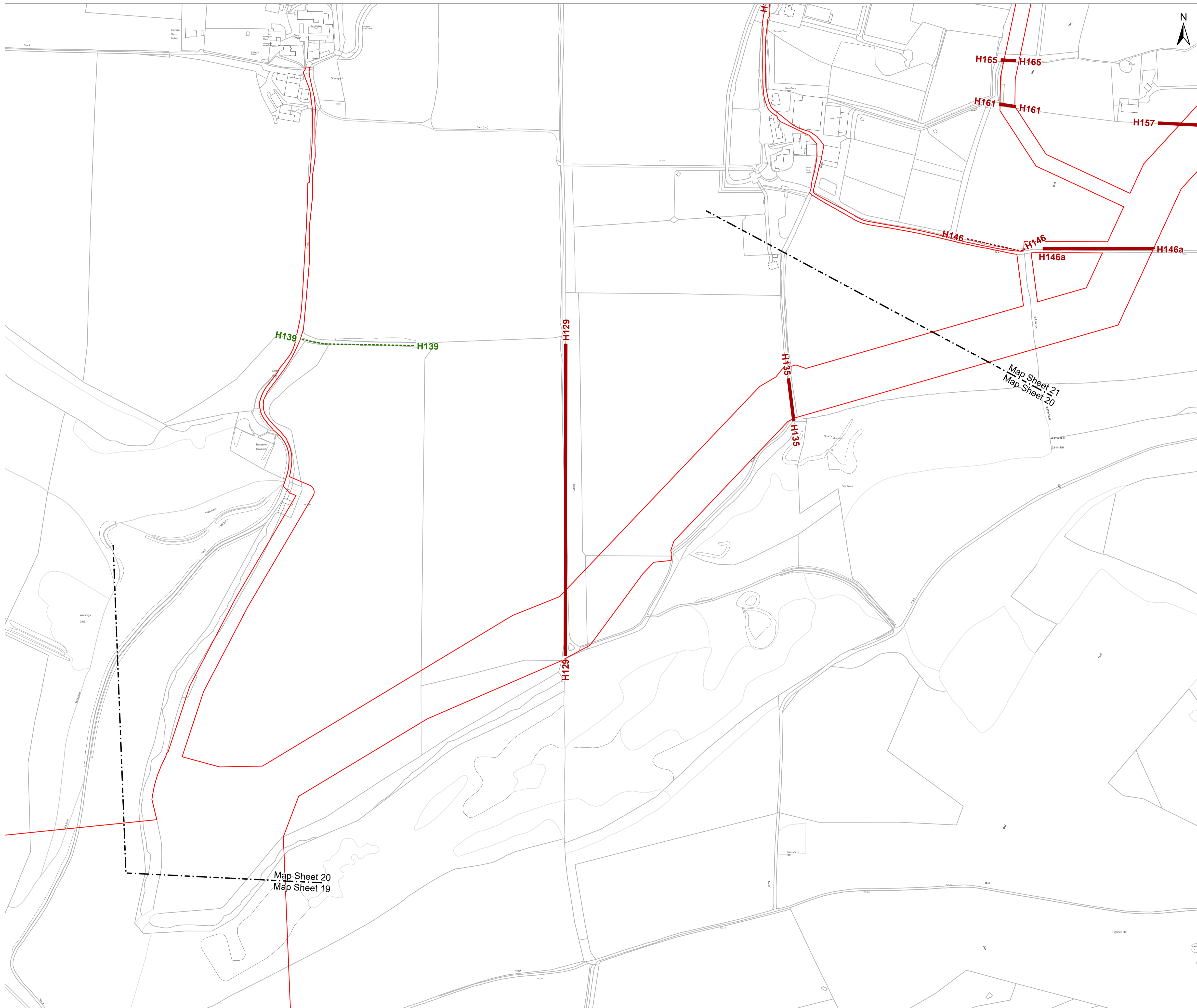


**Rampion 2 Offshore Wind Farm**  
**Tree Preservation Order and Hedgerow Plan**  
**Sheet 19**

APFP Regulations: 5 (2) (l)  
Application Document Reference: 2.6

System Identifier: 42285-WSPE-EX-ON-FG-OO-3683_v8	Version: 4.0
--	-----------------

Company: WSP	Drawn By: HADJE	Chk/Aprvd: KIRBA	Drawn Date: 04/07/2024	Status: FINAL
-----------------	--------------------	---------------------	---------------------------	------------------



**Key**

- Development Consent Order Limits
- Hedgerow
- Hedgerows unaffected by the proposed development
- Important
- Hedgerow

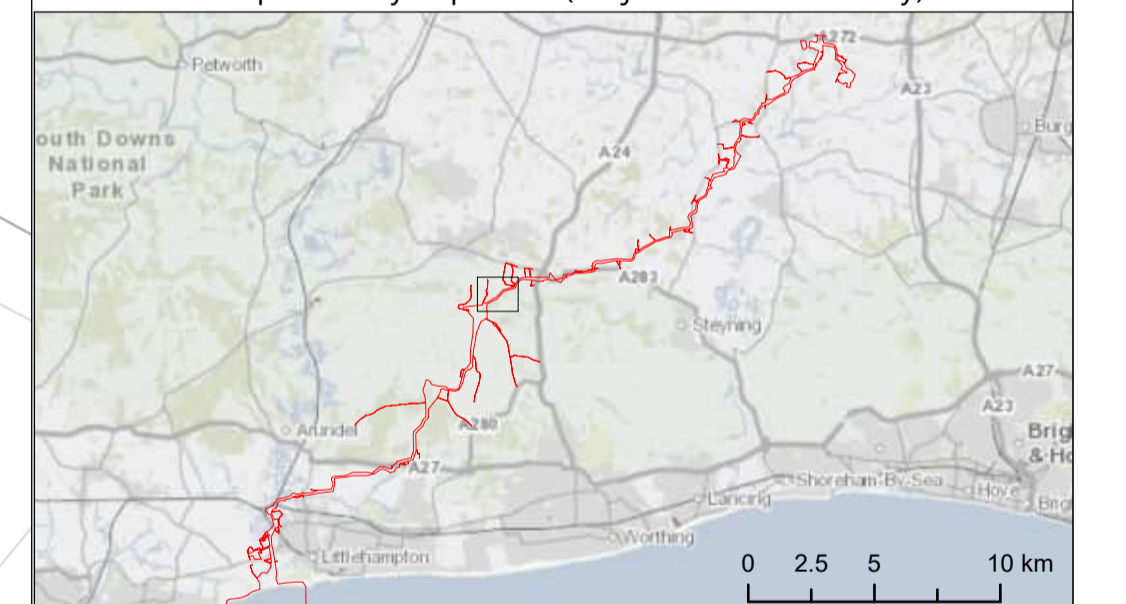
**Hedges present in frame (Hedge ID)**

H165
H135
H146
H161
H157
H139
H129
H146a

**NOTES:**  
Hedgerow identifiers are shown at the start and end of each survey as recorded during field survey

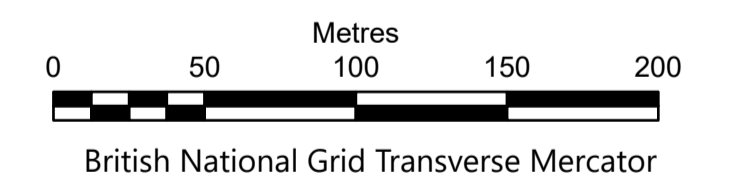
Tree lines and linear belts of scrub are not included within these plans as they do not meet the definition of being a hedgerow

Important hedgerows include those identified as being important and those that are potentially important (subject to further survey)



Due to scaling, some narrow areas (i.e. existing tracks) within the red line boundary may appear as a single/solid red line on the map.

Scale is 1:2,500 when printed at A1 (native page size)



Rampion Extension Development Limited



Rampion 2 Offshore Wind Farm  
Tree Preservation Order and Hedgerow Plan  
Sheet 20

APFP Regulations: 5 (2) (l)  
Application Document Reference: 2.6

System Identifier: 42285-WSPE-EX-ON-FG-OO-3683_v8	Version: 4.0
--	-----------------

Company: WSP	Drawn By: HADJE	Chk/Aprvd: KIRBA	Drawn Date: 04/07/2024	Status: FINAL
-----------------	--------------------	---------------------	---------------------------	------------------





**Key**

- Development Consent Order Limits
- Hedgerow
- Hedgerows unaffected by the proposed development
- Important
- Hedgerow

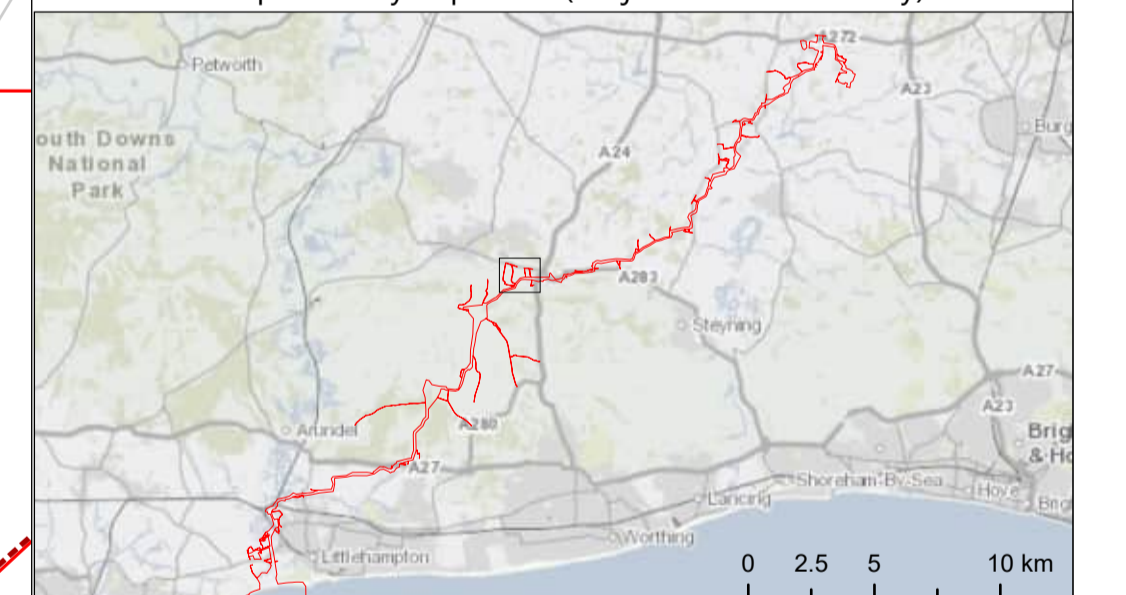
**Hedges present in frame (Hedge ID)**

H165	H159
H189	H183
H200	H166
H206	H172
H160	H196
H135	H195
H146	H198
H161	H146a
H157	H206a

**NOTES:**  
Hedgerow identifiers are shown at the start and end of each survey as recorded during field survey

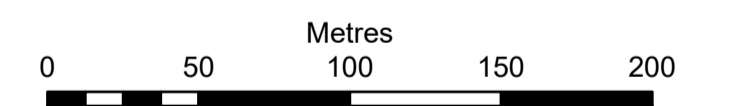
Tree lines and linear belts of scrub are not included within these plans as they do not meet the definition of being a hedgerow

Important hedgerows include those identified as being important and those that are potentially important (subject to further survey)



Due to scaling, some narrow areas (i.e. existing tracks) within the red line boundary may appear as a single/solid red line on the map.

Scale is 1:2,500 when printed at A1 (native page size)



British National Grid Transverse Mercator

Rampion Extension Development Limited



Rampion 2 Offshore Wind Farm  
Tree Preservation Order and Hedgerow Plan  
Sheet 21

APFP Regulations: 5 (2) (l)  
Application Document Reference: 2.6

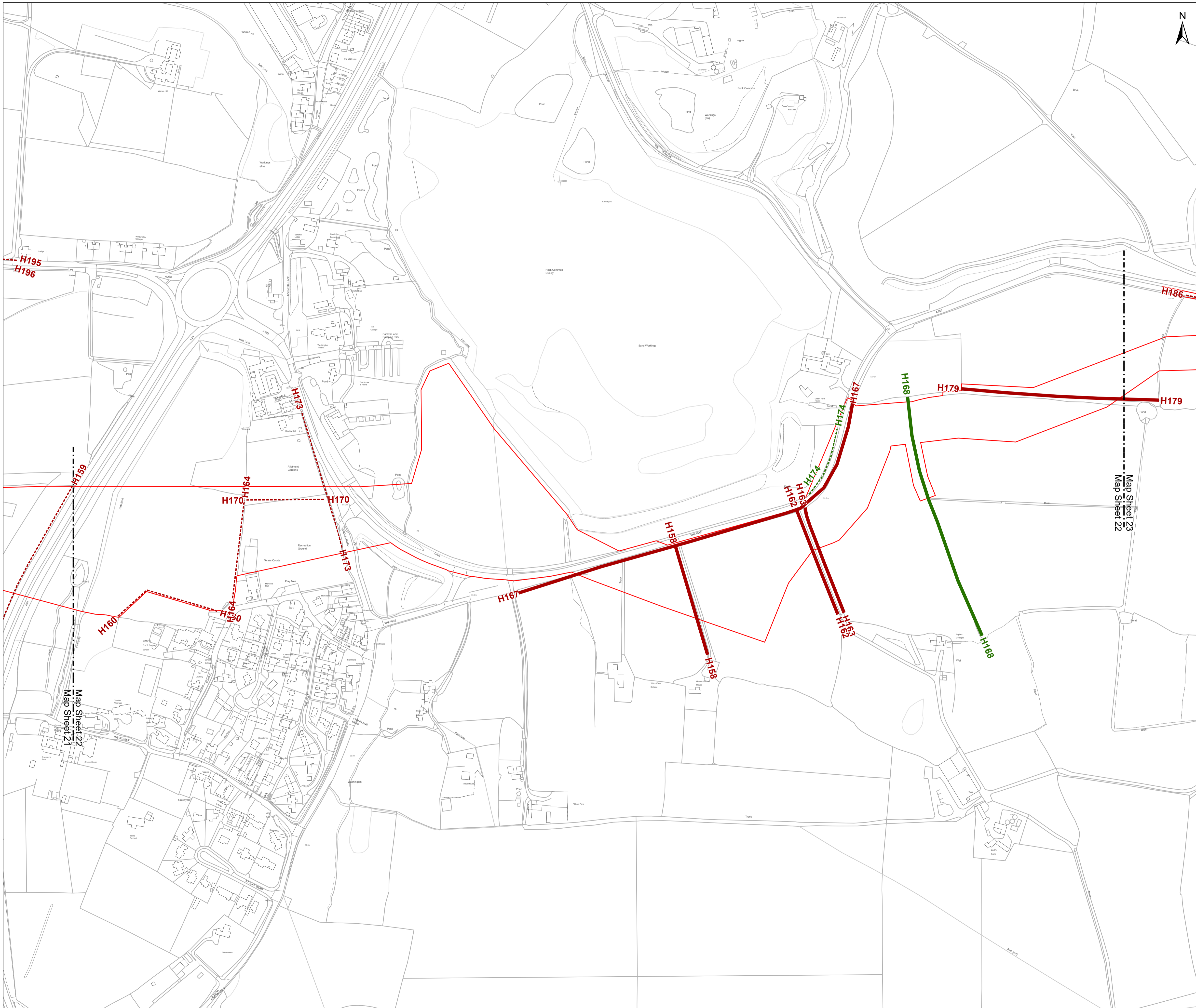
System Identifier: 42285-WSPE-EX-ON-FG-OO-3683_v8	Version: 4.0
--	-----------------

Company: WSP	Drawn By: HADJE	Chk/Aprvd: KIRBA	Drawn Date: 04/07/2024	Status: FINAL
-----------------	--------------------	---------------------	---------------------------	------------------

Document uncontrolled when printed

ISO A1 Landscape





OS Open Background: Contains OS data © Crown Copyright and database right 2024  
0100031673

- Key**
- Development Consent Order Limits
  - Hedgerows which may be removed within the Order Limits
    - Important
    - Hedgerow
  - Hedgerows unaffected by the proposed development
    - Important
    - Hedgerow

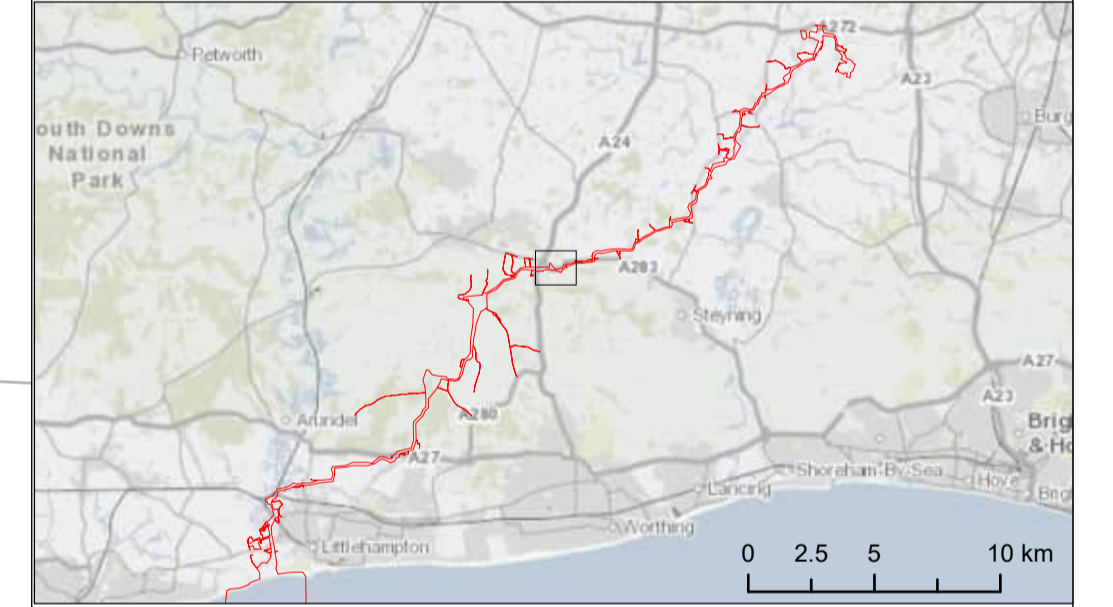
**Hedges present in frame (Hedge ID)**

H160
H159
H164
H170
H174
H162
H163
H167
H168
H179
H173
H158

**NOTES:**  
Hedgerow identifiers are shown at the start and end of each survey as recorded during field survey

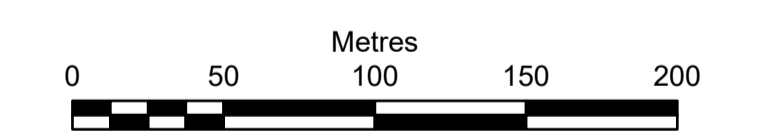
Tree lines and linear belts of scrub are not included within these plans as they do not meet the definition of being a hedgerow

Important hedgerows include those identified as being important and those that are potentially important (subject to further survey)



Due to scaling, some narrow areas (i.e. existing tracks) within the red line boundary may appear as a single/solid red line on the map.

Scale is 1:2,500 when printed at A1 (native page size)



British National Grid Transverse Mercator

Rampion Extension Development Limited



**Rampion 2 Offshore Wind Farm**  
**Tree Preservation Order and Hedgerow Plan**  
**Sheet 22**

APFP Regulations: 5 (2) (l)  
Application Document Reference: 2.6

System Identifier: 42285-WSPE-EX-ON-FG-OO-3683_v8	Version: 4.0
--	-----------------

Company: WSP	Drawn By: HADJE	Chk/Aprvd: KIRBA	Drawn Date: 04/07/2024	Status: FINAL
-----------------	--------------------	---------------------	---------------------------	------------------



**Key**

- Development Consent Order Limits
- Hedgerows which may be removed within the Order Limits
  - Important
  - Hedgerow
- Hedgerows unaffected by the proposed development
  - Hedgerow

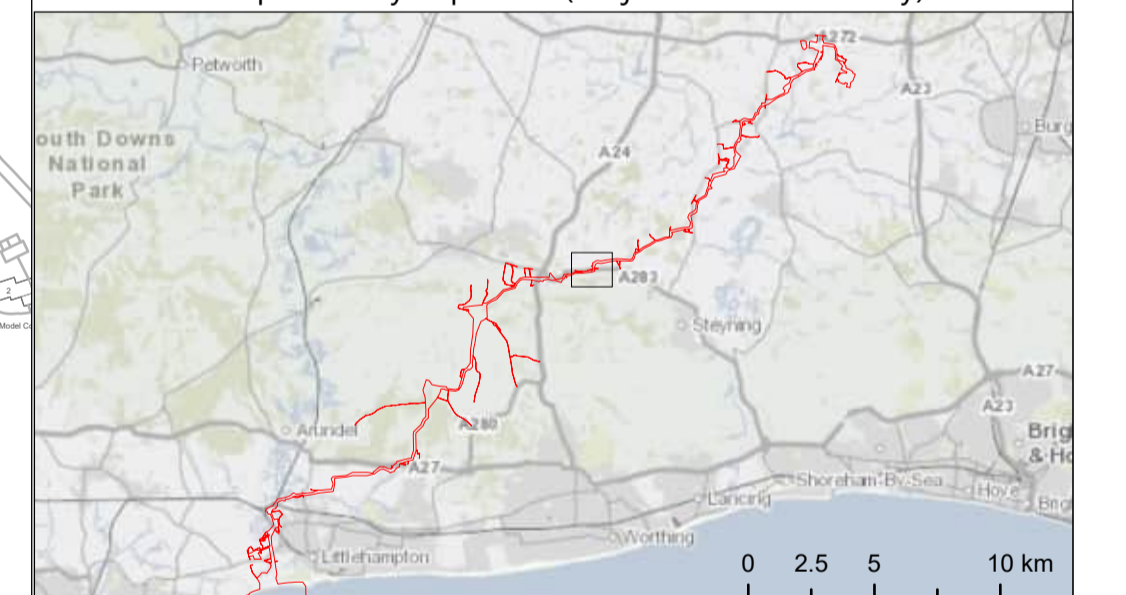
**Hedges present in frame (Hedge ID)**

H179
H185
H181
H197
H202
H186
H208

**NOTES:**  
Hedgerow identifiers are shown at the start and end of each survey as recorded during field survey

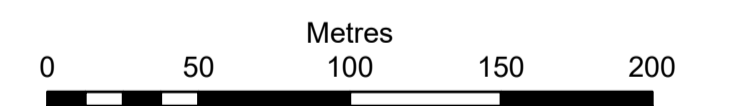
Tree lines and linear belts of scrub are not included within these plans as they do not meet the definition of being a hedgerow

Important hedgerows include those identified as being important and those that are potentially important (subject to further survey)



Due to scaling, some narrow areas (i.e. existing tracks) within the red line boundary may appear as a single/solid red line on the map.

Scale is 1:2,500 when printed at A1 (native page size)



British National Grid Transverse Mercator

Rampion Extension Development Limited



**Rampion 2 Offshore Wind Farm**  
**Tree Preservation Order and Hedgerow Plan**  
**Sheet 23**

APFP Regulations: 5 (2) (l)  
Application Document Reference: 2.6

System Identifier: 42285-WSPE-EX-ON-FG-OO-3683_v8	Version: 4.0
--	-----------------

Company: WSP	Drawn By: HADJE	Chk/Aprvd: KIRBA	Drawn Date: 04/07/2024	Status: FINAL
-----------------	--------------------	---------------------	---------------------------	------------------





- Key**
- Development Consent Order Limits
  - Tree Preservation Order (Horsham District Council)
  - Hedgerows which may be removed within the Order Limits
    - Important
    - Hedgerow
  - Hedgerows unaffected by the proposed development
    - Hedgerow

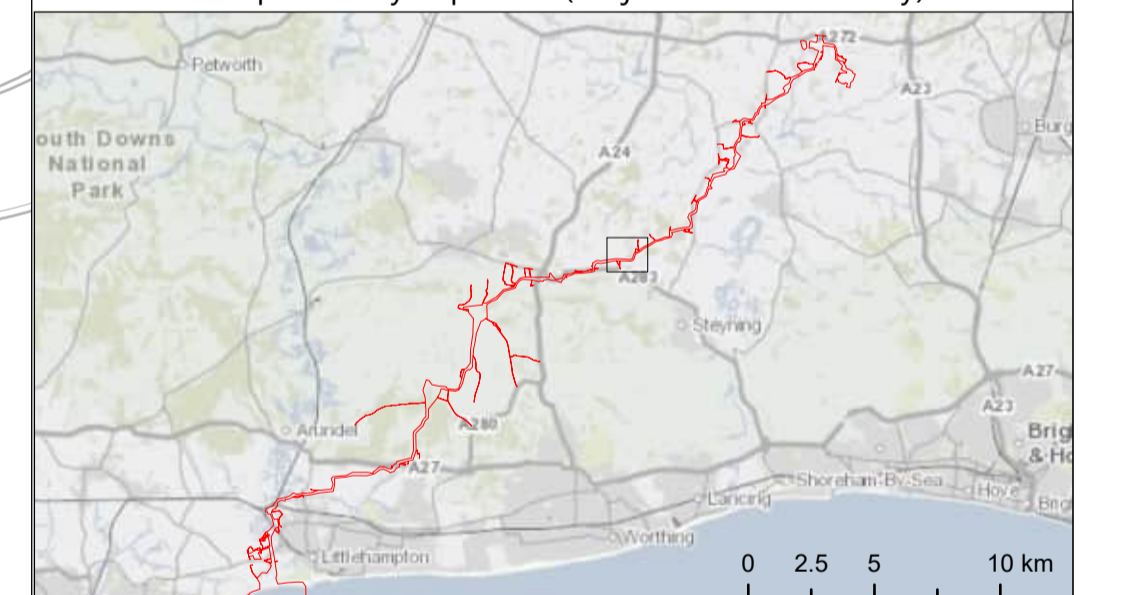
**Hedges present in frame (Hedge ID)**

H211
H220
H226
H219
H214
H210
H228
H229
H199
H201a

**NOTES:**  
Hedgerow identifiers are shown at the start and end of each survey as recorded during field survey

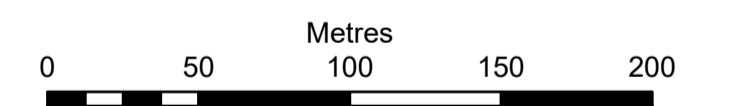
Tree lines and linear belts of scrub are not included within these plans as they do not meet the definition of being a hedgerow

Important hedgerows include those identified as being important and those that are potentially important (subject to further survey)



Due to scaling, some narrow areas (i.e. existing tracks) within the red line boundary may appear as a single/solid red line on the map.

Scale is 1:2,500 when printed at A1 (native page size)



British National Grid Transverse Mercator

Rampion Extension Development Limited



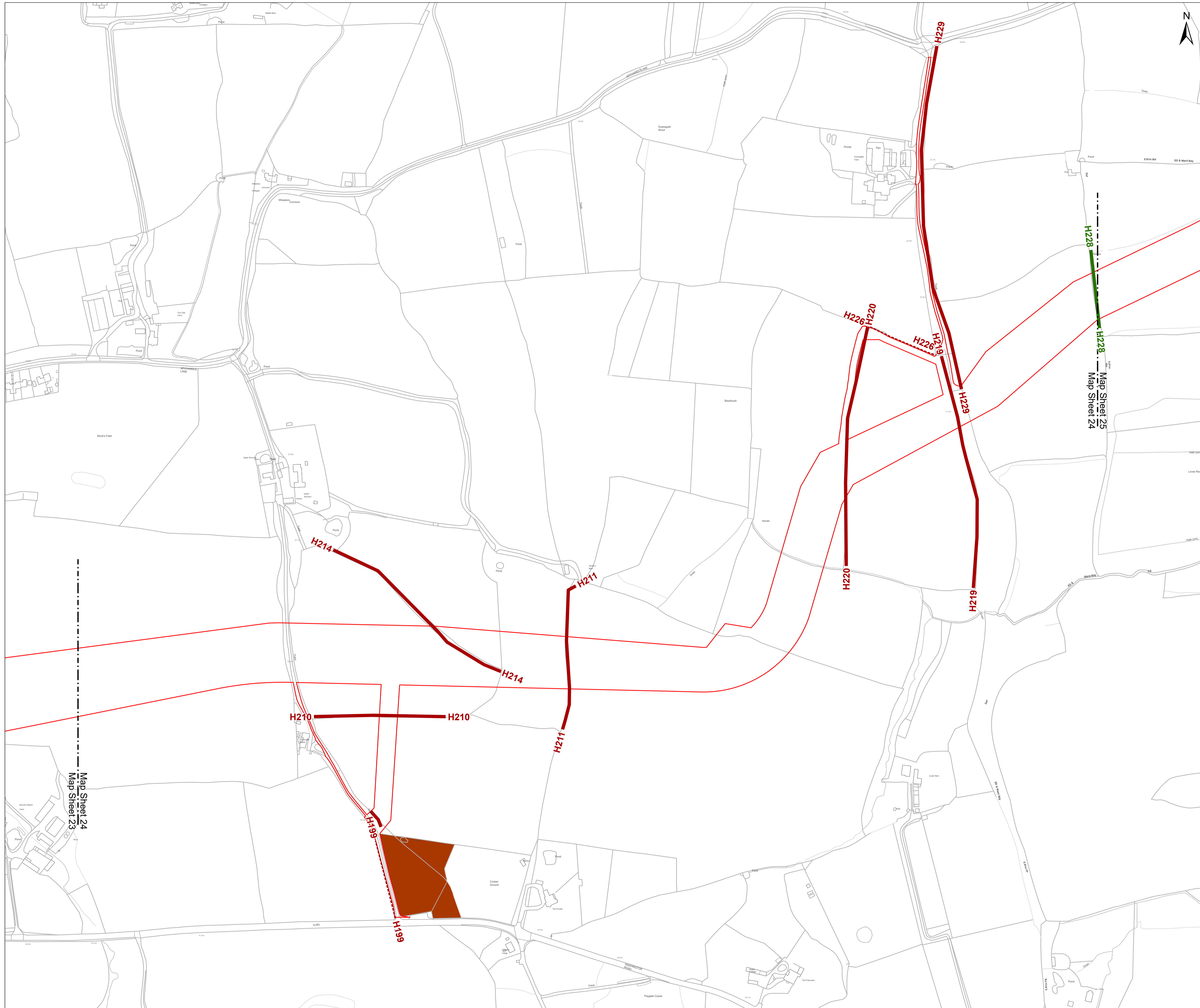
Rampion 2 Offshore Wind Farm

Tree Preservation Order and Hedgerow Plan  
Sheet 24

APFP Regulations: 5 (2) (l)  
Application Document Reference: 2.6

System Identifier: 42285-WSPE-EX-ON-FG-OO-3683_v8	Version: 4.0
--	-----------------

Company: WSP	Drawn By: HADJE	Chk/Aprvd: KIRBA	Drawn Date: 04/07/2024	Status: FINAL
-----------------	--------------------	---------------------	---------------------------	------------------





- Key**
- Development Consent Order Limits
  - Hedgerows which may be removed within the Order Limits
  - Important Hedgerow
  - Hedgerow
  - Hedgerows unaffected by the proposed development

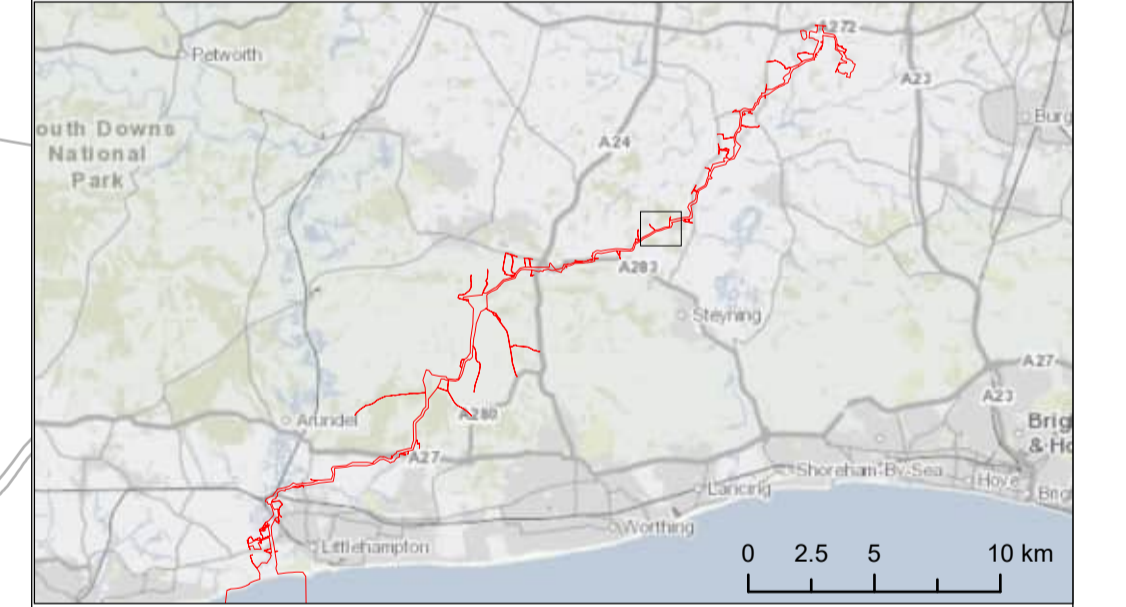
**Hedges present in frame (Hedge ID)**

H245
H242
H237
H235
H246
H230
H228

**NOTES:**  
Hedgerow identifiers are shown at the start and end of each survey as recorded during field survey

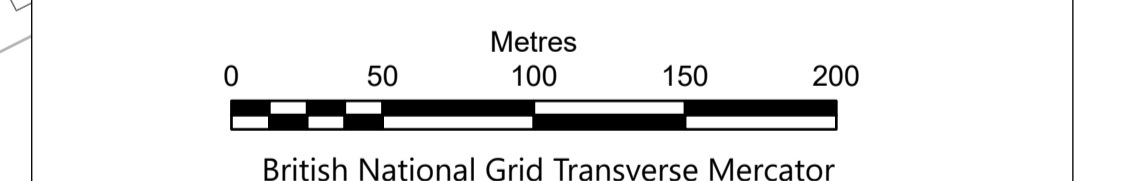
Tree lines and linear belts of scrub are not included within these plans as they do not meet the definition of being a hedgerow

Important hedgerows include those identified as being important and those that are potentially important (subject to further survey)



Due to scaling, some narrow areas (i.e. existing tracks) within the red line boundary may appear as a single/solid red line on the map.

Scale is 1:2,500 when printed at A1 (native page size)



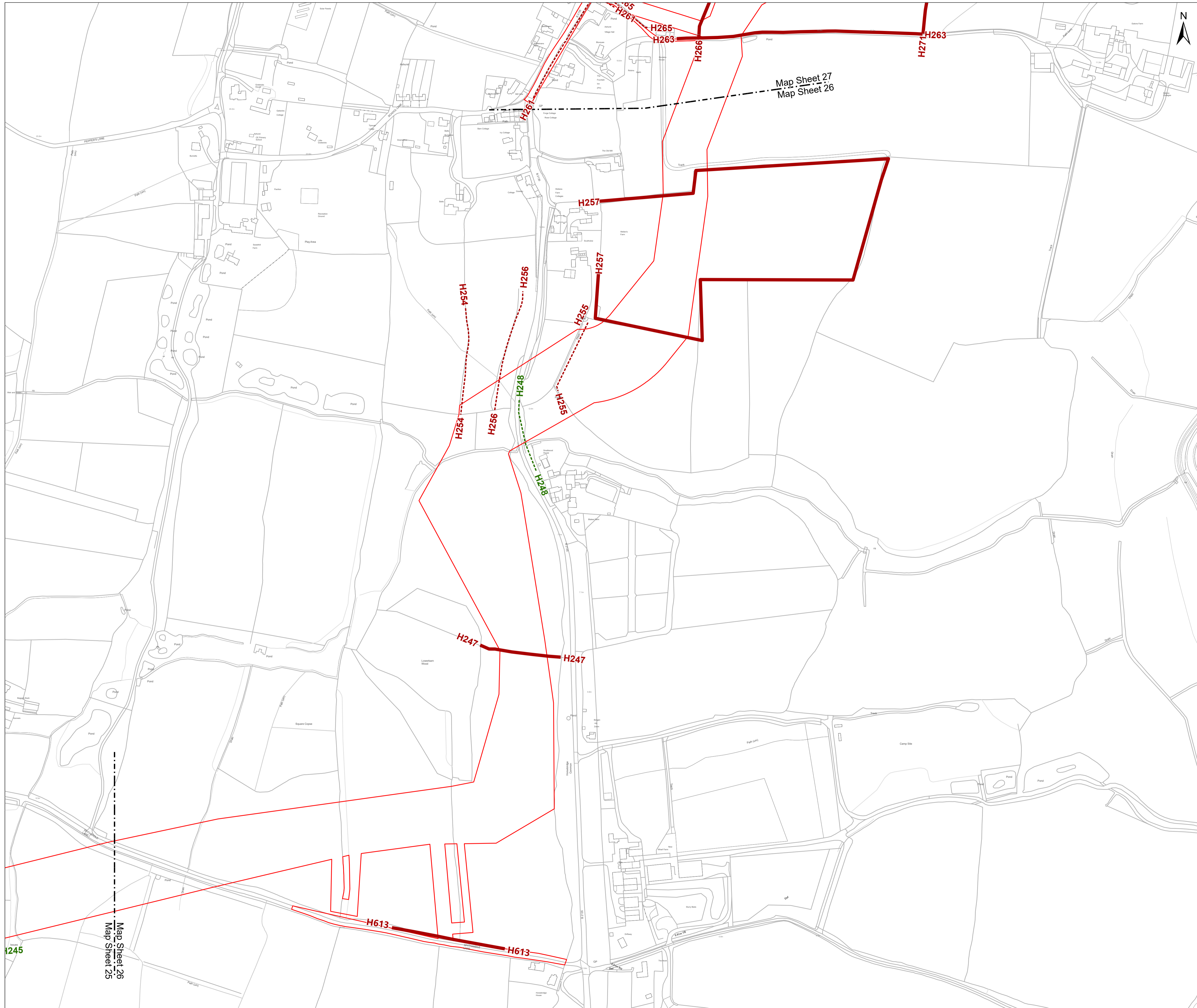
Rampion Extension Development Limited

**Rampion 2 Offshore Wind Farm**  
**Tree Preservation Order and Hedgerow Plan**  
**Sheet 25**

APFP Regulations: 5 (2) (l)  
Application Document Reference: 2.6

System Identifier: 42285-WSPE-EX-ON-FG-OO-3683_v8	Version: 4.0
--	-----------------

Company: WSP	Drawn By: HADJE	Chk/Aprvd: KIRBA	Drawn Date: 04/07/2024	Status: FINAL
-----------------	--------------------	---------------------	---------------------------	------------------



**Key**

- Development Consent Order Limits
- Hedgerow
- Hedgerows unaffected by the proposed development
- Important Hedgerow

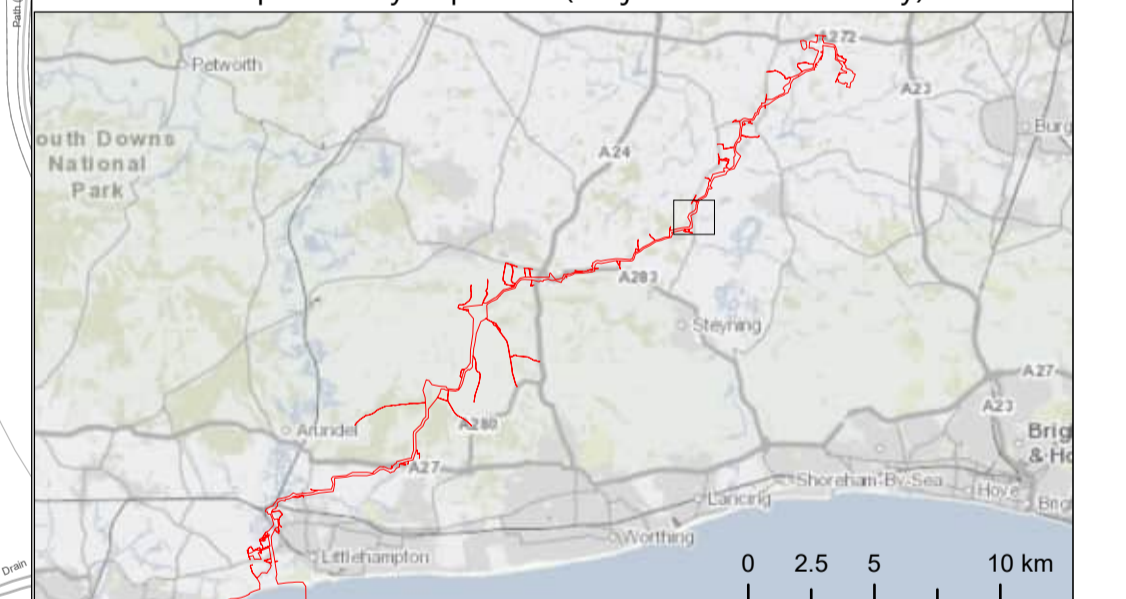
**Hedges present in frame (Hedge ID)**

H248
H261
H254
H256
H263
H265
H266
H271
H247
H255
H257
H613

**NOTES:**  
Hedgerow identifiers are shown at the start and end of each survey as recorded during field survey

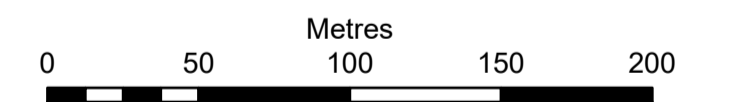
Tree lines and linear belts of scrub are not included within these plans as they do not meet the definition of being a hedgerow

Important hedgerows include those identified as being important and those that are potentially important (subject to further survey)



Due to scaling, some narrow areas (i.e. existing tracks) within the red line boundary may appear as a single/solid red line on the map.

Scale is 1:2,500 when printed at A1 (native page size)



British National Grid Transverse Mercator

Rampion Extension Development Limited

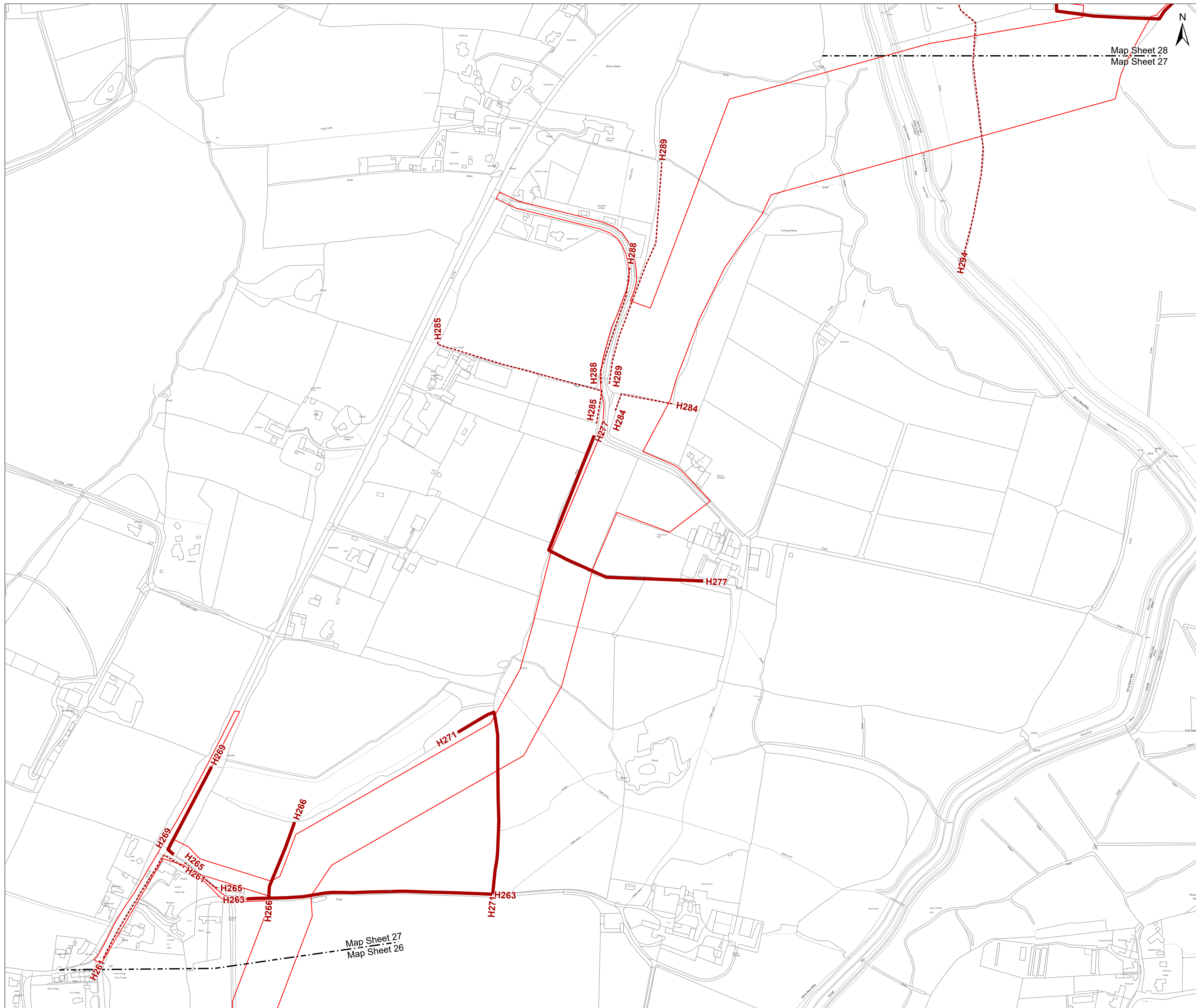


Rampion 2 Offshore Wind Farm  
Tree Preservation Order and Hedgerow Plan  
Sheet 26

APFP Regulations: 5 (2) (l)  
Application Document Reference: 2.6

System Identifier: 42285-WSPE-EX-ON-FG-OO-3683_v8	Version: 4.0
--	-----------------

Company: WSP	Drawn By: HADJE	Chk/Aprvd: KIRBA	Drawn Date: 04/07/2024	Status: FINAL
-----------------	--------------------	---------------------	---------------------------	------------------



OS Open Background: Contains OS data © Crown Copyright and database right 2024 0100031673

**Key**

- Development Consent Order Limits
- Hedgerow
- Hedgerows unaffected by the proposed development
- Hedgerow

**Hedges present in frame (Hedge ID)**

H261
H269
H263
H265
H266
H271
H294
H277
H284
H285
H289
H288

**NOTES:**  
Hedgerow identifiers are shown at the start and end of each survey as recorded during field survey

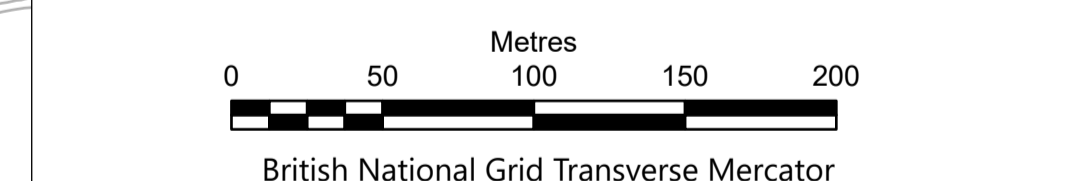
Tree lines and linear belts of scrub are not included within these plans as they do not meet the definition of being a hedgerow

Important hedgerows include those identified as being important and those that are potentially important (subject to further survey)



Due to scaling, some narrow areas (i.e. existing tracks) within the red line boundary may appear as a single/solid red line on the map.

Scale is 1:2,500 when printed at A1 (native page size)



Rampion Extension Development Limited

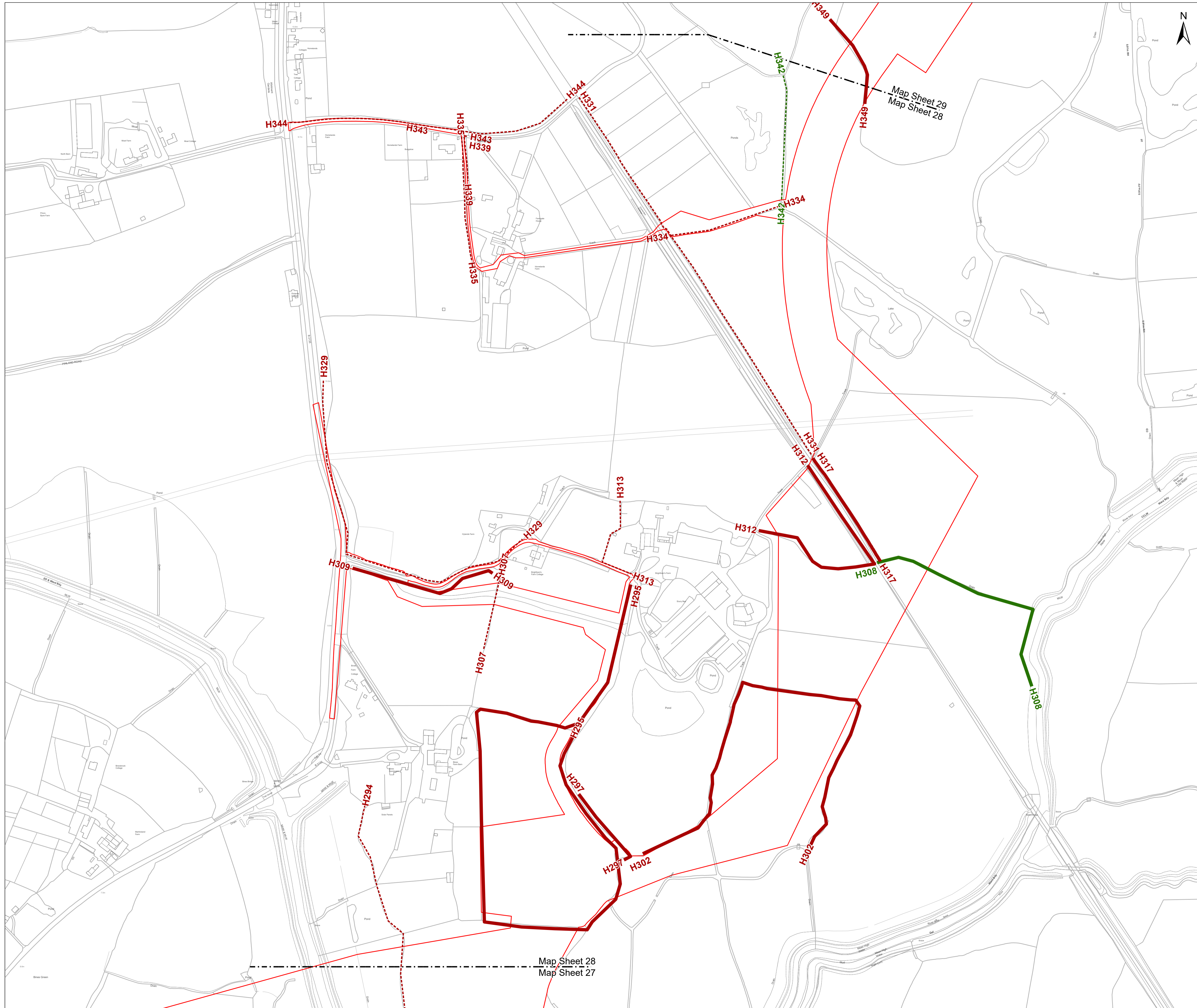


**Rampion 2 Offshore Wind Farm**  
**Tree Preservation Order and Hedgerow Plan**  
**Sheet 27**

APFP Regulations: 5 (2) (l)  
Application Document Reference: 2.6

System Identifier: 42285-WSPE-EX-ON-FG-OO-3683_v8	Version: 4.0
--	-----------------

Company: WSP	Drawn By: HADJE	Chk/Aprvd: KIRBA	Drawn Date: 04/07/2024	Status: FINAL
-----------------	--------------------	---------------------	---------------------------	------------------



**Key**

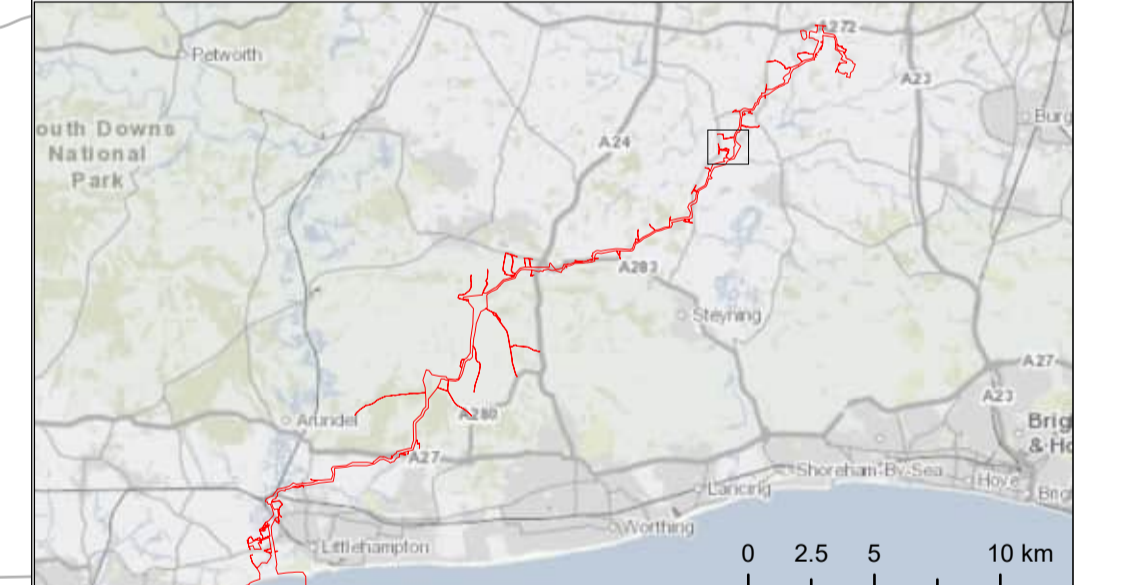
- Development Consent Order Limits
- Hedgerows which may be removed within the Order Limits
  - Important
  - Hedgerow
- Hedgerows unaffected by the proposed development
  - Important
  - Hedgerow

Hedges present in frame (Hedge ID)	
H297	H344
H307	H343
H309	H295
H339	H312
H334	H308
H342	H294
H349	H329
H335	H313
H317	H302
H331	

**NOTES:**  
Hedgerow identifiers are shown at the start and end of each survey as recorded during field survey

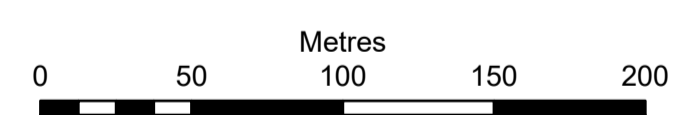
Tree lines and linear belts of scrub are not included within these plans as they do not meet the definition of being a hedgerow

Important hedgerows include those identified as being important and those that are potentially important (subject to further survey)



Due to scaling, some narrow areas (i.e. existing tracks) within the red line boundary may appear as a single/solid red line on the map.

Scale is 1:2,500 when printed at A1 (native page size)



British National Grid Transverse Mercator

Rampion Extension Development Limited



Rampion 2 Offshore Wind Farm  
Tree Preservation Order and Hedgerow Plan  
Sheet 28

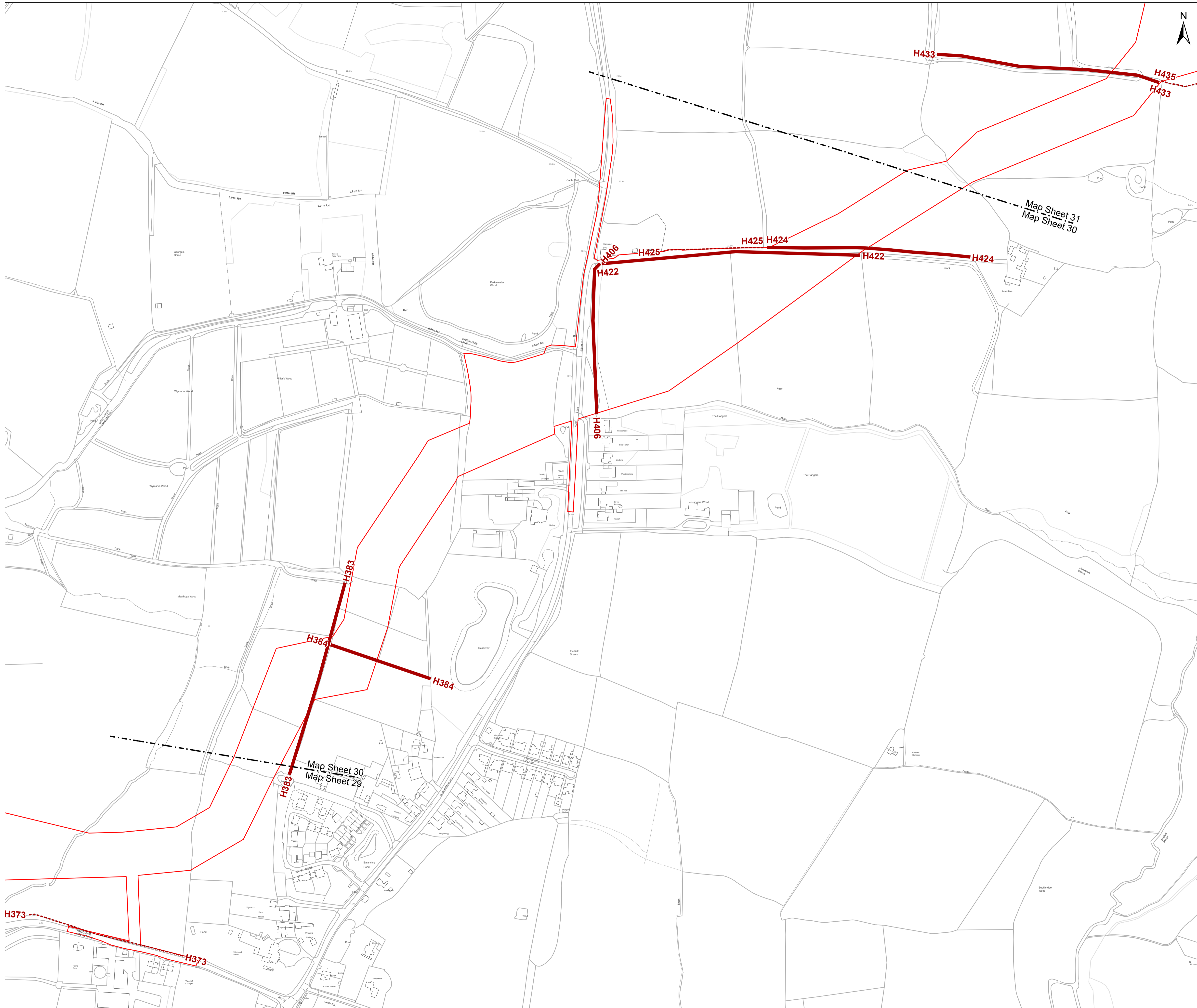
APFP Regulations: 5 (2) (l)  
Application Document Reference: 2.6

System Identifier: 42285-WSP-EX-ON-FG-OO-3683_v8	Version: 4.0
---	-----------------

Company: WSP	Drawn By: HADJE	Chk/Aprvd: KIRBA	Drawn Date: 04/07/2024	Status: FINAL
-----------------	--------------------	---------------------	---------------------------	------------------







**Key**

- Development Consent Order Limits
- Hedgerow
- Hedgerows unaffected by the proposed development
- Hedgerow

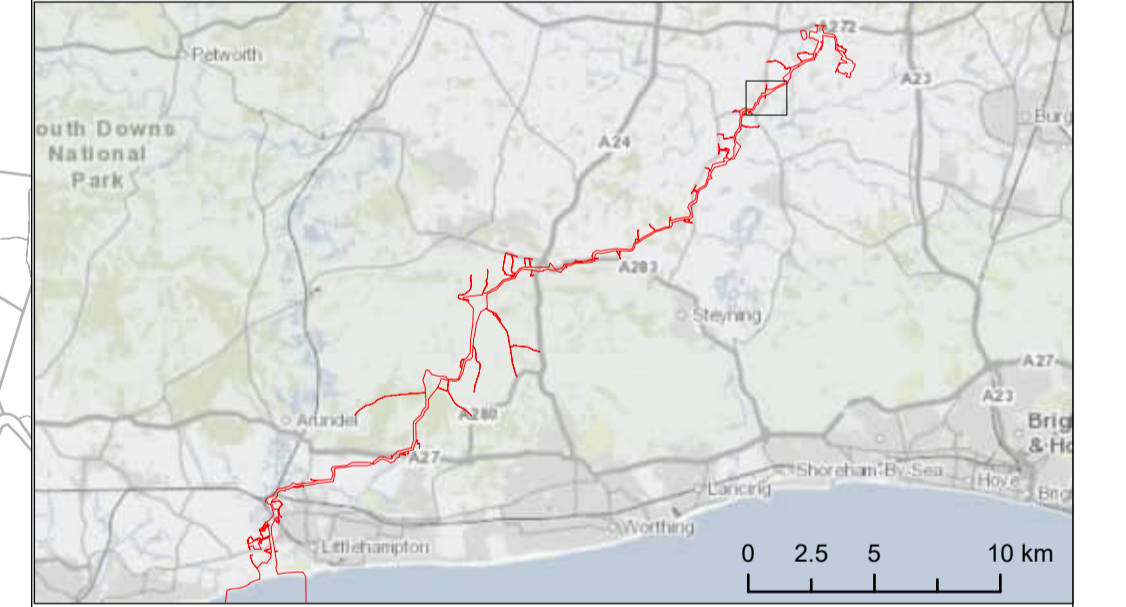
**Hedges present in frame (Hedge ID)**

H406
H422
H433
H383
H384
H373
H424
H425
H435

**NOTES:**  
Hedgerow identifiers are shown at the start and end of each survey as recorded during field survey

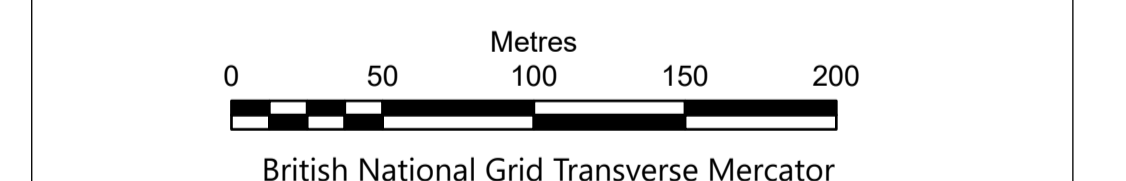
Tree lines and linear belts of scrub are not included within these plans as they do not meet the definition of being a hedgerow

Important hedgerows include those identified as being important and those that are potentially important (subject to further survey)



Due to scaling, some narrow areas (i.e. existing tracks) within the red line boundary may appear as a single/solid red line on the map.

Scale is 1:2,500 when printed at A1 (native page size)

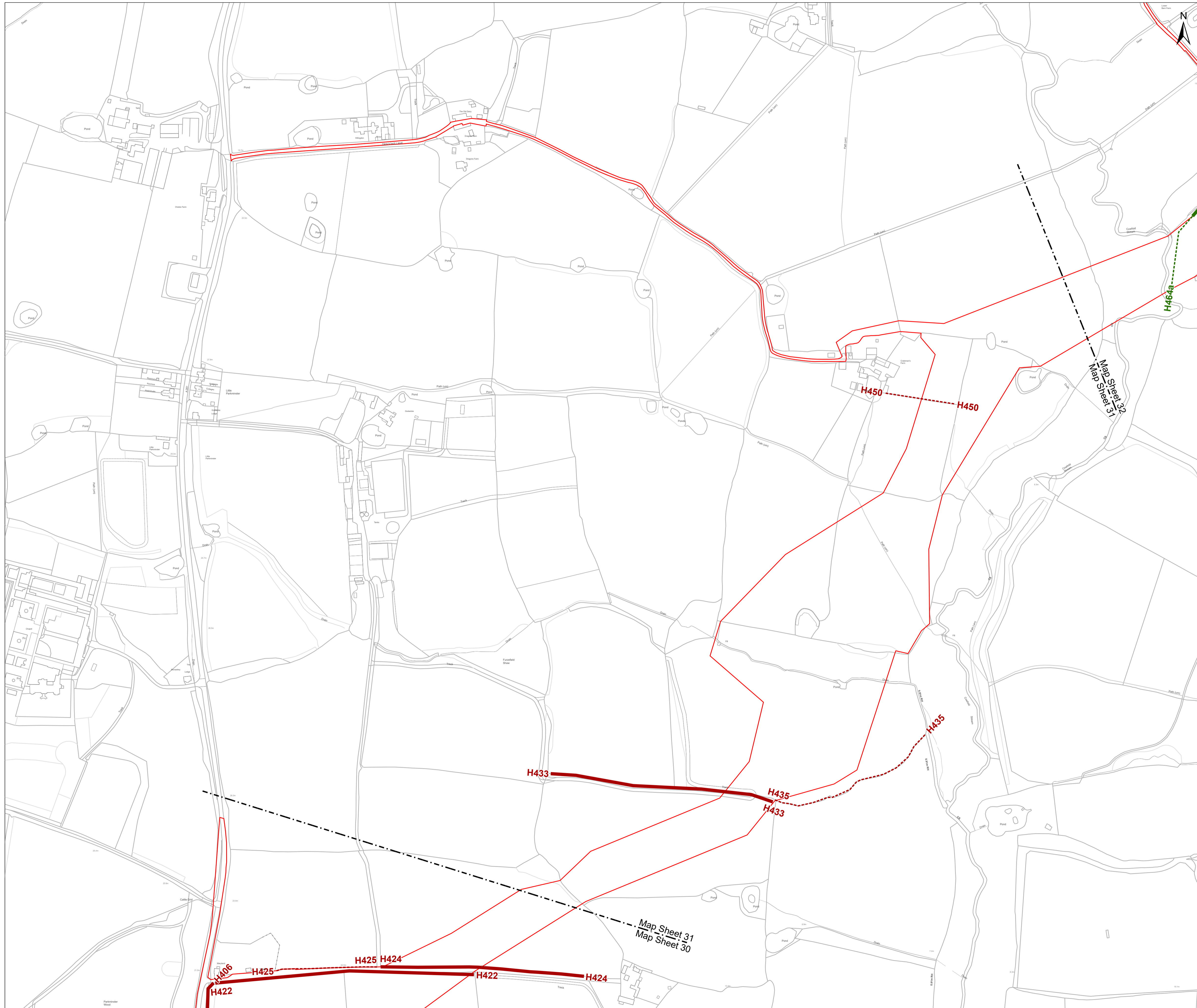


Rampion Extension Development Limited

**Rampion 2 Offshore Wind Farm**  
**Tree Preservation Order and Hedgerow Plan**  
**Sheet 30**

APFP Regulations: 5 (2) (l)  
Application Document Reference: 2.6

System Identifier: 42285-WSPE-EX-ON-FG-OO-3683_v8				Version: 4.0
Company: WSP	Drawn By: HADJE	Chk/Aprvd: KIRBA	Drawn Date: 04/07/2024	Status: FINAL



**Key**

- Development Consent Order Limits
- Hedgerows which may be removed within the Order Limits
  - Important
  - Hedgerow
- Hedgerows unaffected by the proposed development
  - Important
  - Hedgerow

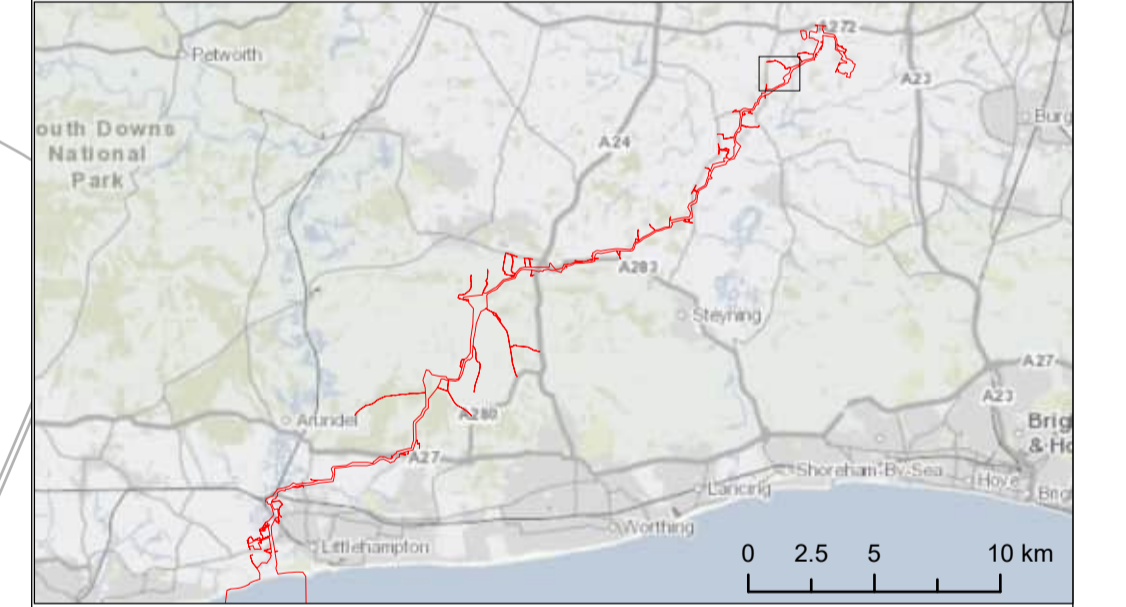
**Hedges present in frame (Hedge ID)**

H406
H422
H433
H450
H424
H425
H435
H464a

**NOTES:**  
Hedgerow identifiers are shown at the start and end of each survey as recorded during field survey

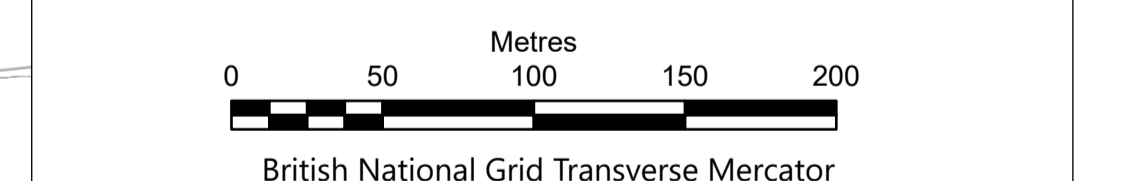
Tree lines and linear belts of scrub are not included within these plans as they do not meet the definition of being a hedgerow

Important hedgerows include those identified as being important and those that are potentially important (subject to further survey)



Due to scaling, some narrow areas (i.e. existing tracks) within the red line boundary may appear as a single/solid red line on the map.

Scale is 1:2,500 when printed at A1 (native page size)

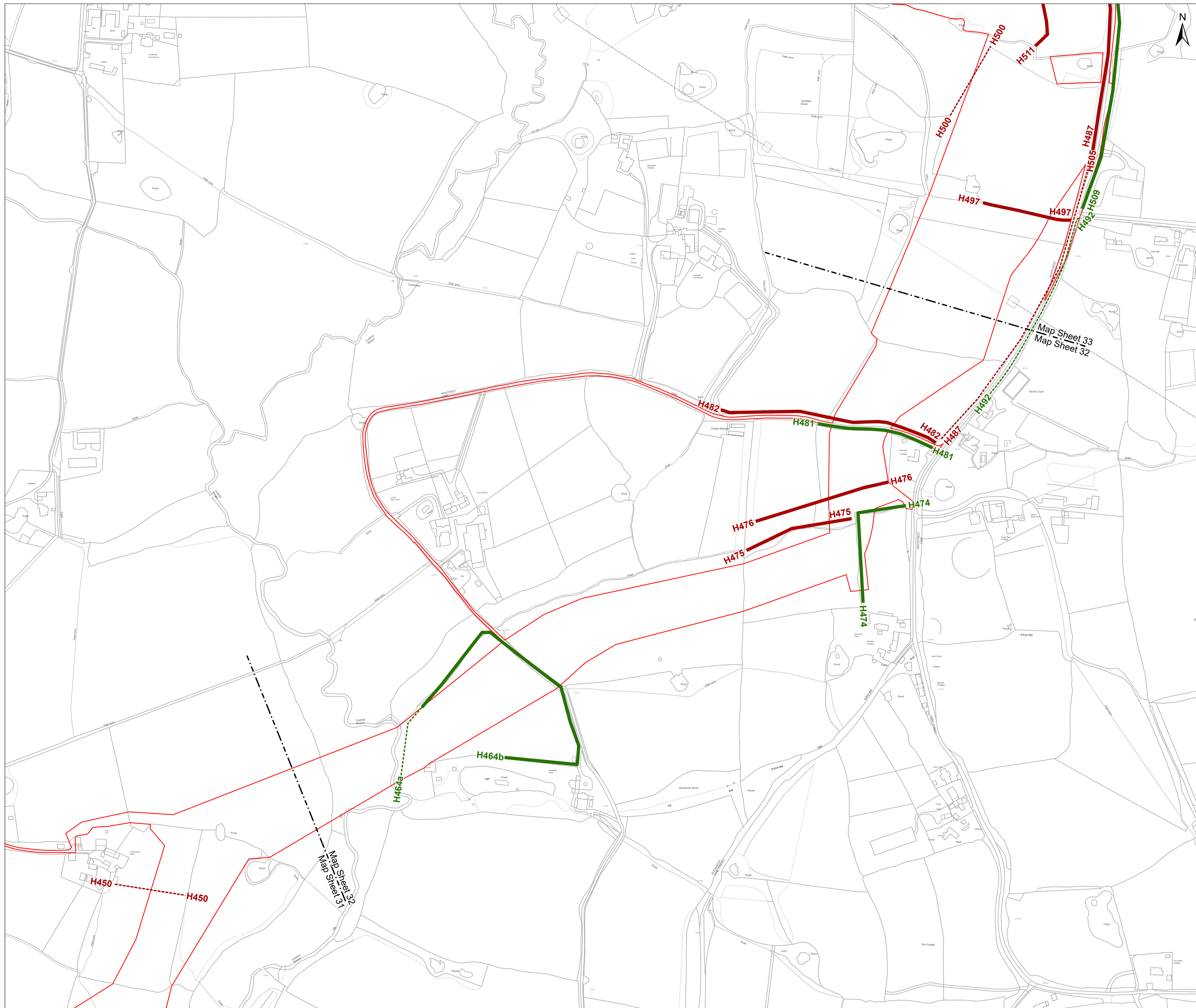


Rampion Extension Development Limited

Rampion 2 Offshore Wind Farm  
Tree Preservation Order and Hedgerow Plan  
Sheet 31

APFP Regulations: 5 (2) (l)  
Application Document Reference: 2.6

System Identifier: 42285-WSPE-EX-ON-FG-OO-3683_v8				Version: 4.0
Company: WSP	Drawn By: HADJE	Chk/Aprvd: KIRBA	Drawn Date: 04/07/2024	Status: FINAL



OS Open Background: Contains OS data © Crown Copyright and database right 2024 0100031673

**Key**

- Development Consent Order Limits
- Hedgerows which may be removed within the Order Limits
- Important Hedgerow
- Hedgerows unaffected by the proposed development
- Important Hedgerow
- Hedgerow

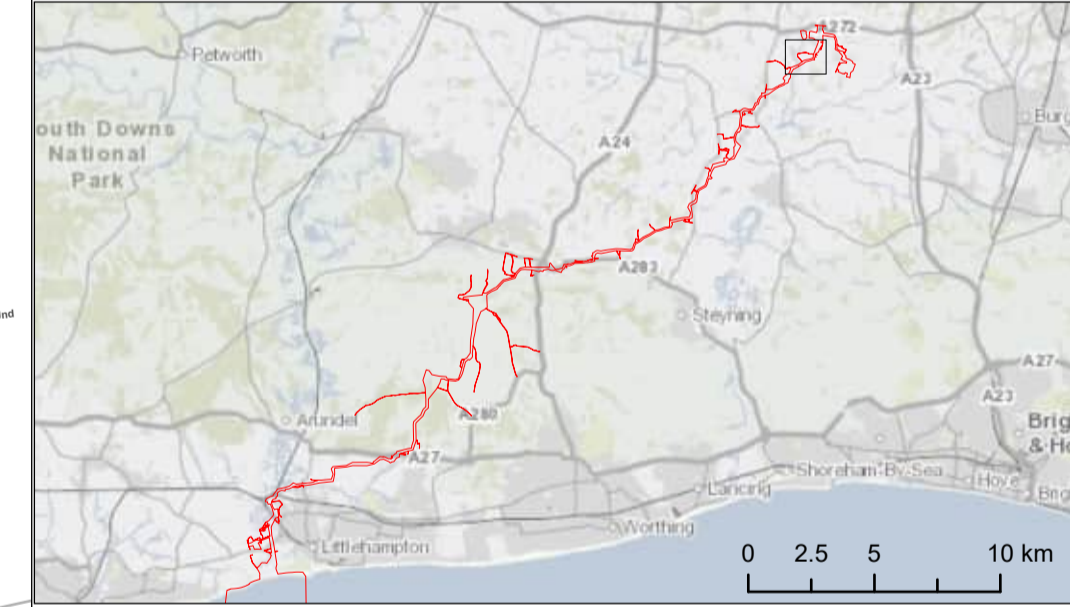
**Hedges present in frame (Hedge ID)**

H511	H505
H450	H509
H492	H487
H497	H475
H500	H474
H476	H464b
H482	H464a
H481	

**NOTES:**  
Hedgerow identifiers are shown at the start and end of each survey as recorded during field survey

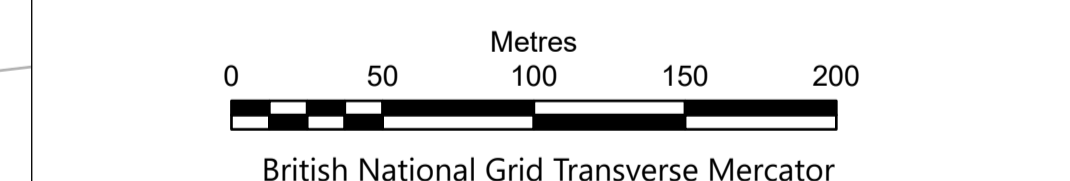
Tree lines and linear belts of scrub are not included within these plans as they do not meet the definition of being a hedgerow

Important hedgerows include those identified as being important and those that are potentially important (subject to further survey)



Due to scaling, some narrow areas (i.e. existing tracks) within the red line boundary may appear as a single/solid red line on the map.

Scale is 1:2,500 when printed at A1 (native page size)



Rampion Extension Development Limited

Rampion 2 Offshore Wind Farm  
Tree Preservation Order and Hedgerow Plan  
Sheet 32

APFP Regulations: 5 (2) (l)  
Application Document Reference: 2.6

System Identifier: 42285-WSPE-EX-ON-FG-OO-3683_v8	Version: 4.0
--	-----------------

Company: WSP	Drawn By: HADJE	Chk/Aprvd: KIRBA	Drawn Date: 04/07/2024	Status: FINAL
-----------------	--------------------	---------------------	---------------------------	------------------



**Key**

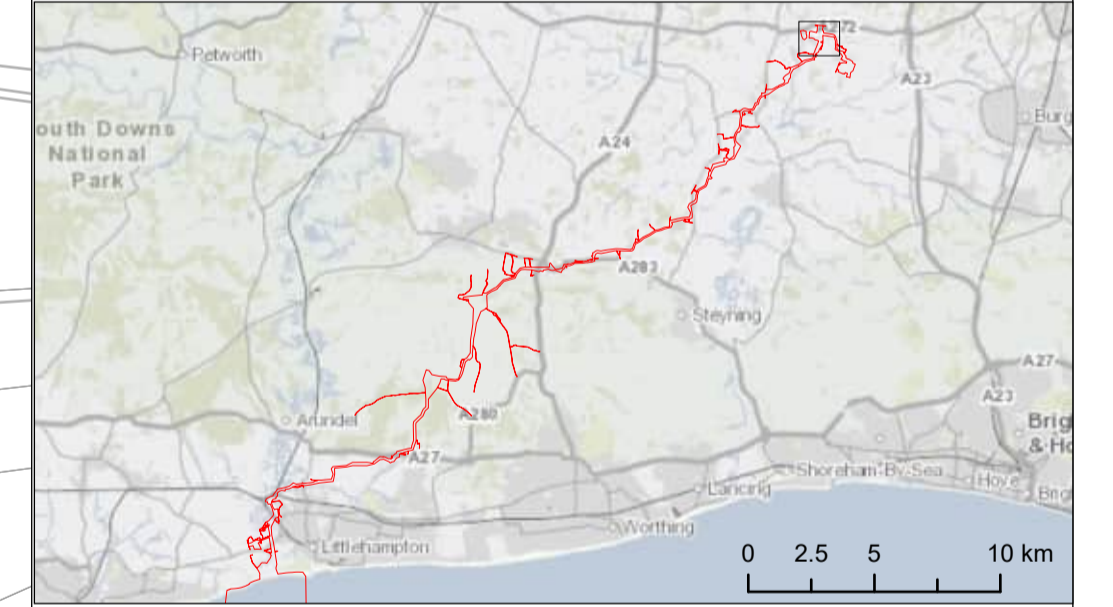
- Development Consent Order Limits
- Hedgerows which may be removed within the Order Limits
  - Important
  - Hedgerow
- Hedgerows unaffected by the proposed development
  - Important
  - Hedgerow

Hedges present in frame (Hedge ID)	
H511	H517
H513	H516
H512	H510
H518	H514
H519	H515
H492	H505
H497	H509
H500	H487
H506	H610
H488	H520b
H482	H520
H481	H612
H507	H611

NOTES:  
Hedgerow identifiers are shown at the start and end of each survey as recorded during field survey

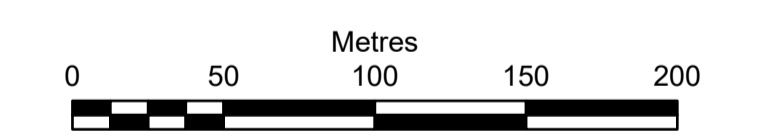
Tree lines and linear belts of scrub are not included within these plans as they do not meet the definition of being a hedgerow

Important hedgerows include those identified as being important and those that are potentially important (subject to further survey)



Due to scaling, some narrow areas (i.e. existing tracks) within the red line boundary may appear as a single/solid red line on the map.

Scale is 1:2,500 when printed at A1 (native page size)



British National Grid Transverse Mercator

Rampion Extension Development Limited

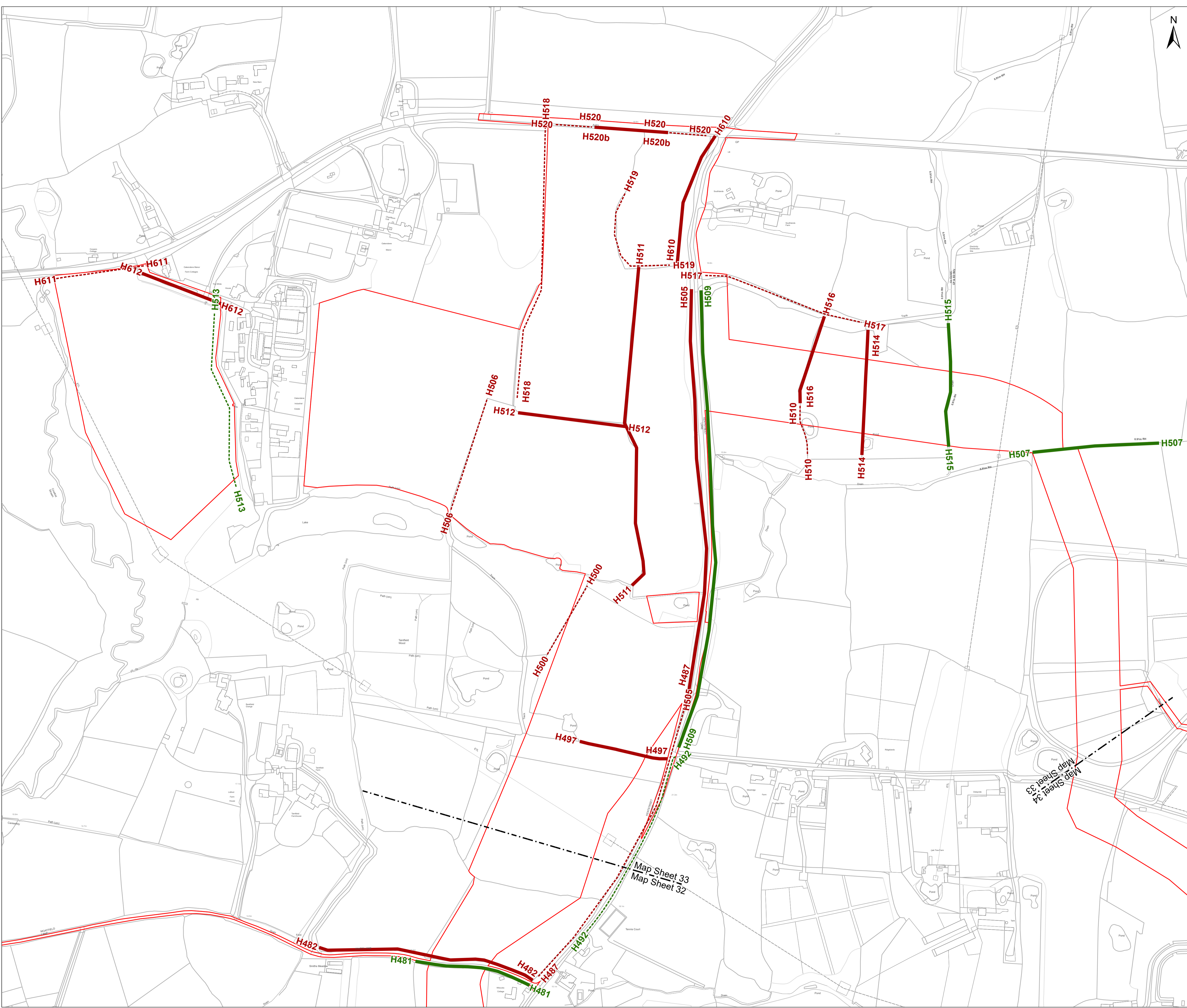


Rampion 2 Offshore Wind Farm  
Tree Preservation Order and Hedgerow Plan  
Sheet 33

APFP Regulations: 5 (2) (l)  
Application Document Reference: 2.6

System Identifier: 42285-WSPE-EX-ON-FG-OO-3683_v8	Version: 4.0
--	-----------------

Company: WSP	Drawn By: HADJE	Chk/Prvd: KIRBA	Drawn Date: 04/07/2024	Status: FINAL
-----------------	--------------------	--------------------	---------------------------	------------------





**Key**

- Development Consent Order Limits
- Hedgerows which may be removed within the Order Limits
  - Important
  - Hedgerow
- Hedgerows unaffected by the proposed development
  - Important

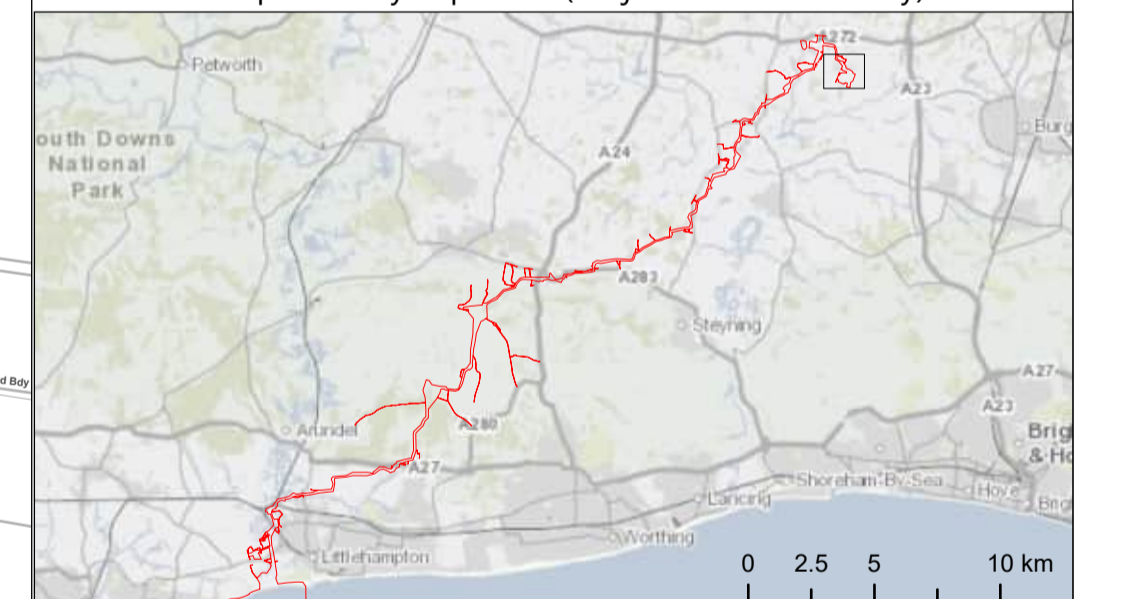
**Hedges present in frame (Hedge ID)**

H486
H456
H469
H489

**NOTES:**  
Hedgerow identifiers are shown at the start and end of each survey as recorded during field survey

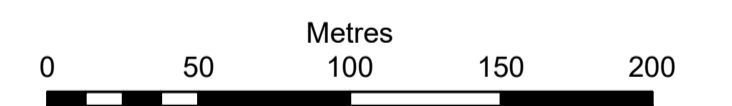
Tree lines and linear belts of scrub are not included within these plans as they do not meet the definition of being a hedgerow

Important hedgerows include those identified as being important and those that are potentially important (subject to further survey)



Due to scaling, some narrow areas (i.e. existing tracks) within the red line boundary may appear as a single/solid red line on the map.

Scale is 1:2,500 when printed at A1 (native page size)



British National Grid Transverse Mercator

Rampion Extension Development Limited



Rampion 2 Offshore Wind Farm

Tree Preservation Order and Hedgerow Plan  
Sheet 34

APFP Regulations: 5 (2) (l)  
Application Document Reference: 2.6

System Identifier: 42285-WSPE-EX-ON-FG-OO-3683_v8	Version: 4.0
--	-----------------

Company: WSP	Drawn By: HADJE	Chk/Aprvd: KIRBA	Drawn Date: 04/07/2024	Status: FINAL
-----------------	--------------------	---------------------	---------------------------	------------------

